

Document Path: \\atllip\NTClaims\CLAIMMAP\Q001\_29\Port Curtis Coral Coast\Determinatn\_Map\_2017\WXDX\Q001\_29\_PCCC\_ASP\_Determination\_Mapbook\_V2.mxd

LEGEND	
	Non-exclusive areas
	External boundary
	DCDB
	Local Government Area boundaries

**NATIVE TITLE DETERMINATION**

**QUD6026/2001 Bailai, Gurang, Gooreng Gooreng, Taribelang Bunda Claim (QC2001/029) Sheet 173 of 219**

Compilation: Land Tenure Information obtained from the Digital Cadastral Data Base (July 2014), Department of Natural Resources & Mines, Brisbane.  
 The Land Registry in the Department of Natural Resources & Mines should be consulted for verification of tenures.

Feature names shown on this map have been obtained from available information. It is possible that errors and omissions may exist. While every care is taken to ensure the accuracy of this data, the Department of Natural Resources & Mines, and/or contributors to this publication, makes no representations or warranties about the accuracy, reliability, completeness or suitability for any particular purpose and disclaims all responsibility and all liability (including without limitation, liability in negligence) for all injuries, expenses, losses, damages (including indirect or consequential damages) and costs which might be incurred as a result of the data being inaccurate or incomplete in any way or for any reason.

Copyright protects this publication. Except for purposes permitted by the Copyright Act 1968, reproduction by any means (photocopying, electronic, mechanical, recording or otherwise) is prohibited without the prior written permission of the Department of Natural Resources & Mines.

All enquiries: The Manager, Client Mapping Services, Department of Natural Resources and Mines, GPO Box 2454, Brisbane, QLD 4001.

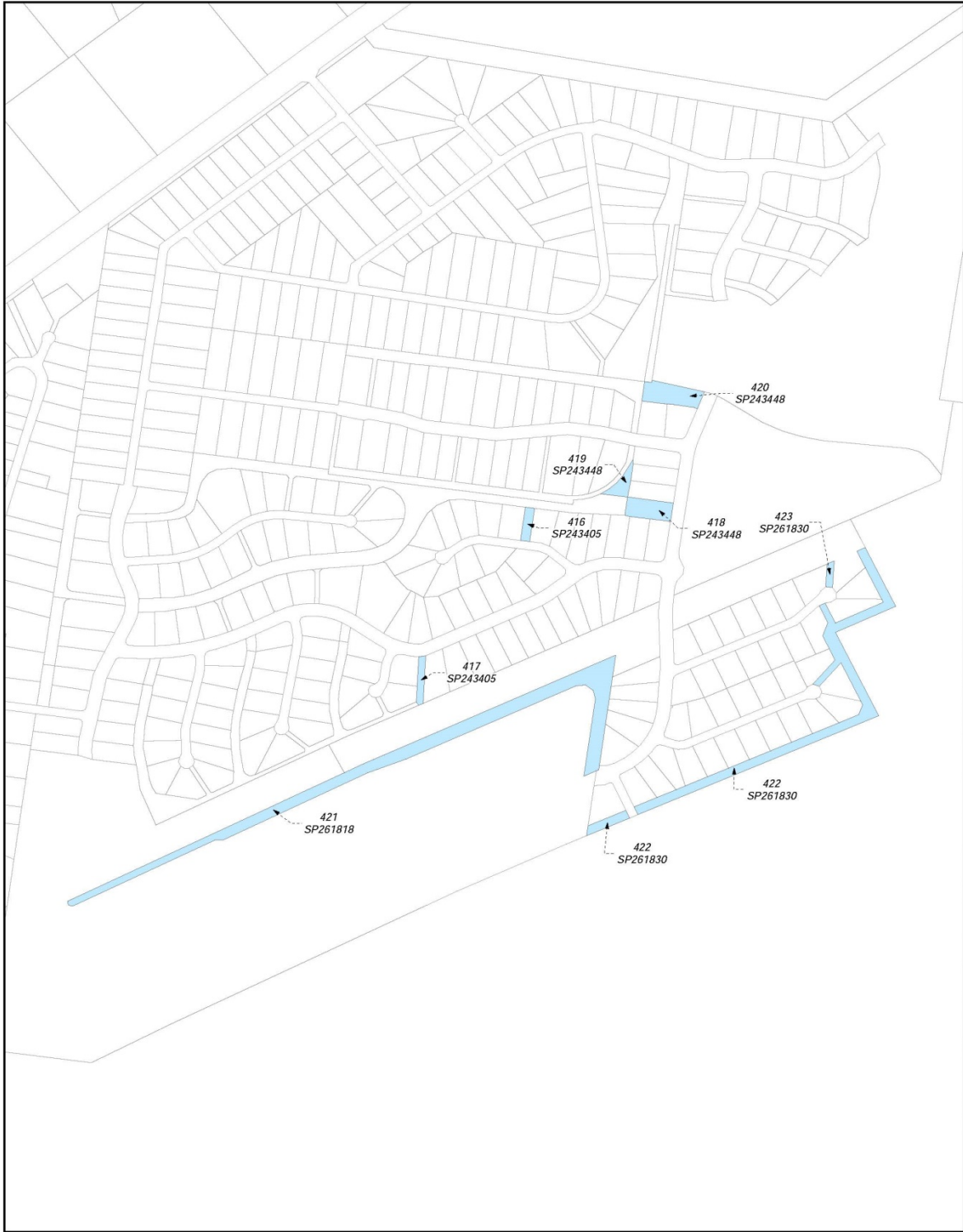
Produced by the Department of Natural Resources and Mines. © The State Of Queensland (Department of Natural Resources and Mines) August 2017.

**1:1,500**

Kilometres

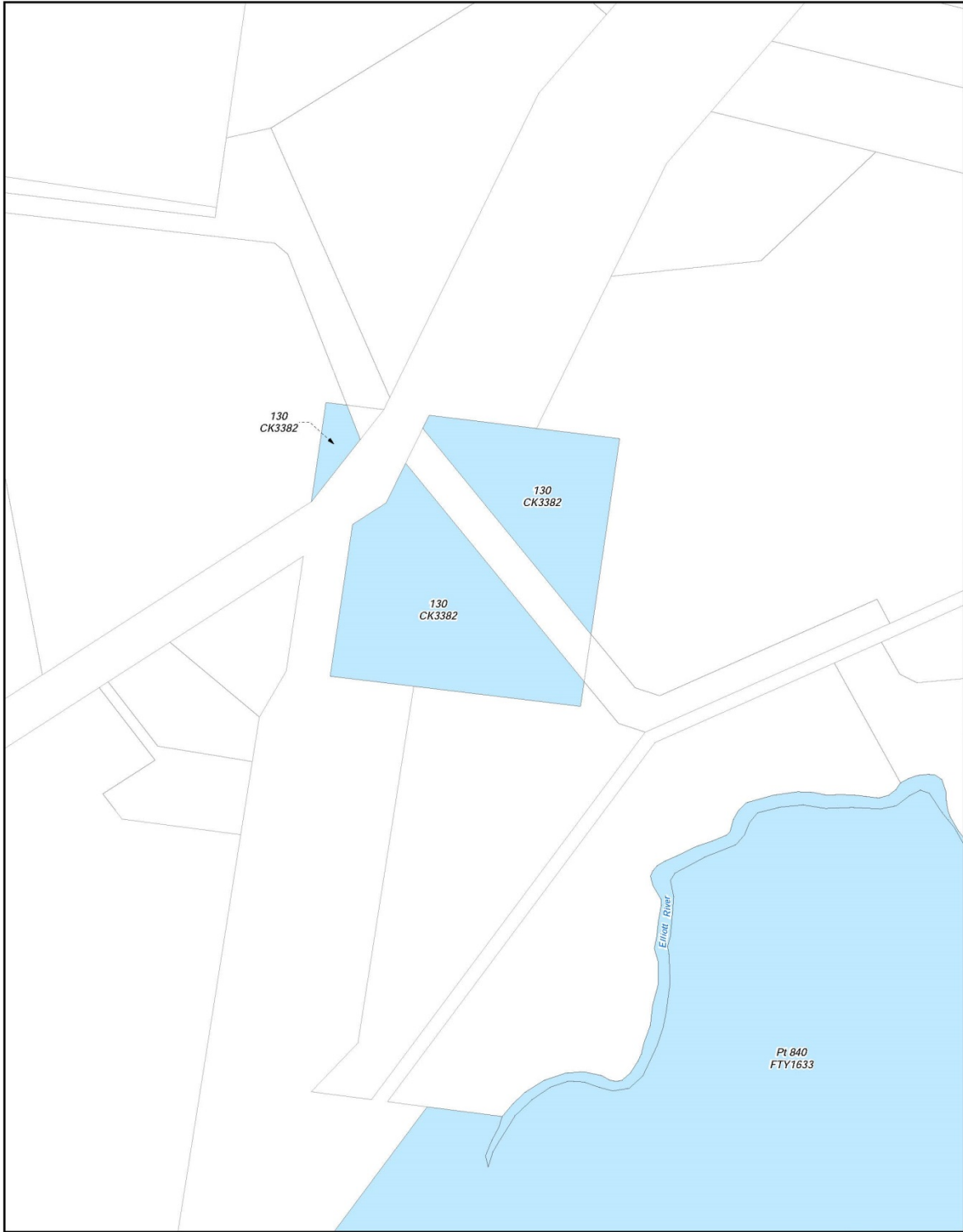
Map Projection: GCS GDA 1994

**SHEET KEY**



Document Path: \\atllip\NTClaims\CLAIMAP\Q001\_29\Port Curtis Coral Coast\Determination\_Map\_2017\MXD\Q001\_29\_PCCC\_ASP\_Determination\_Mapbook\_V2.mxd

<p><b>LEGEND</b></p> <ul style="list-style-type: none"> <li><span style="display: inline-block; width: 15px; height: 10px; background-color: lightblue; border: 1px solid black; margin-right: 5px;"></span> Non-exclusive areas</li> <li><span style="display: inline-block; width: 15px; height: 10px; border: 2px solid purple; margin-right: 5px;"></span> External boundary</li> <li><span style="display: inline-block; width: 15px; height: 10px; border: 1px solid black; margin-right: 5px;"></span> DCDB</li> <li><span style="display: inline-block; width: 15px; height: 10px; border: 2px solid orange; margin-right: 5px;"></span> Local Government Area boundaries</li> </ul>	<p style="text-align: center;"><b>NATIVE TITLE DETERMINATION</b></p> <p style="text-align: center;"><b>QUD6026/2001 Bailai, Gurang, Gooreng Gooreng, Taribelang Bunda Claim (QC2001/029) Sheet 174 of 219</b></p> <p style="font-size: small;">       Compilation: Land Tenure Information obtained from the Digital Cadastral Data Base (July 2004), Department of Natural Resources &amp; Mines, Brisbane.        The Land Registry in the Department of Natural Resources &amp; Mines should be consulted for verification of tenures.     </p> <p style="font-size: x-small;">       Feature names shown on this map have been obtained from available information. It is possible that errors and omissions may exist. While every care is taken to ensure the accuracy of this data, the Department of Natural Resources &amp; Mines, and/or contributors to this publication, makes no representations or warranties about the accuracy, reliability, completeness or suitability for any particular purpose and disclaims all responsibility and all liability (including without limitation, liability in negligence) for all injuries, expenses, losses, damages (including indirect or consequential damages) and costs which might be incurred as a result of the data being inaccurate or incomplete in any way or for any reason.     </p> <p style="font-size: x-small;">       Copyright protects this publication. Except for purposes permitted by the Copyright Act 1968, reproduction by any means (photocopying, electronic, mechanical, recording or otherwise) is prohibited without the prior written permission of the Department of Natural Resources &amp; Mines.     </p> <p style="font-size: x-small;">       All enquiries: The Manager, Client Mapping Services, Department of Natural Resources and Mines, GPO Box 2454, Brisbane, QLD 4001.     </p> <p style="font-size: x-small;">       Produced by the Department of Natural Resources and Mines. © The State Of Queensland (Department of Natural Resources and Mines) August 2017.     </p>	<p><b>1:8,000</b></p> <p style="font-size: x-small;">Kilometers</p> <p style="font-size: x-small;">Map Projection: GCS GDA 1994</p> <div style="border: 1px solid black; padding: 2px; width: 60px; margin: 0 auto;"> <p style="text-align: center; font-size: x-small;">SHEET KEY</p> </div>
--	---	---



Document Path: \\atllip\NTClaims\CLAIMAP\Q001\_29\Port Curtis Coral Coast\Determination\_Map\Mapbook\_V2.mxd

<b>NATIVE TITLE DETERMINATION</b>		 <b>Queensland Government</b>	 <b>SHEET KEY</b>
<b>LEGEND</b>	<p style="text-align: center;"><b>QUD6026/2001 Bailai, Gurang, Gooreng Gooreng, Taribelang Bunda Claim (QC2001/029) Sheet 175 of 219</b></p> <p style="font-size: small;">           Compilation: Land Tenure Information obtained from the Digital Cadastral Data Base (July 2014), Department of Natural Resources &amp; Mines, Brisbane.            The Land Registry in the Department of Natural Resources &amp; Mines should be consulted for verification of tenures.         </p> <p style="font-size: x-small;">           Feature names shown on this map have been obtained from available information. It is possible that errors and omissions may exist. While every care is taken to ensure the accuracy of this data, the Department of Natural Resources &amp; Mines, and/or contributors to this publication, makes no representations or warranties about the accuracy, reliability, completeness or suitability for any particular purpose and disclaims all responsibility and all liability (including without limitation, liability in negligence) for all injuries, expenses, losses, damages (including indirect or consequential damage) and costs which might be incurred as a result of the data being inaccurate or incomplete in any way or for any reason.         </p> <p style="font-size: x-small;">           Copyright protects this publication. Except for purposes permitted by the Copyright Act 1968, reproduction by any means (photocopying, electronic, mechanical, recording or otherwise) is prohibited without the prior written permission of the Department of Natural Resources &amp; Mines.         </p> <p style="font-size: x-small;">           All enquiries: The Manager, Client Mapping Services, Department of Natural Resources and Mines, GPO Box 2454, Brisbane, QLD 4001.         </p> <p style="font-size: x-small;">           Produced by the Department of Natural Resources and Mines. © The State Of Queensland (Department of Natural Resources and Mines) August 2017.         </p>		



Document Path: \\atllip\NT\Claims\CLAIMMAP\Q001\_29\Port Curtis Coral Coast\Determinations\_Map\_2017\MMXD\Q001\_29\_PCCC\_ASP\_Determination\_Mapbook\_V2.mxd

**NATIVE TITLE DETERMINATION**

**QUD6026/2001 Bailai, Gurang, Gooreng Gooreng, Taribelang Bunda Claim (QC2001/029) Sheet 176 of 219**

**LEGEND**

- Non-exclusive areas
- External boundary
- DCDB
- Local Government Area boundaries


Compilation: Land Tenure Information obtained from the Digital Cadastral Data Base (July 2014), Department of Natural Resources & Mines, Brisbane. The Land Registry in the Department of Natural Resources & Mines should be consulted for verification of tenures.

Feature names shown on this map have been obtained from available information. It is possible that errors and omissions may exist. While every care is taken to ensure the accuracy of this data, the Department of Natural Resources & Mines, and/or contributors to this publication, make no representation or warranties about the accuracy, reliability, completeness or suitability for any particular purpose and disclaims all responsibility and all liability (including without limitation, liability in negligence) for all injuries, expenses, losses, damages (including indirect or consequential damages) and costs which might be incurred as a result of the data being inaccurate or incomplete in any way or for any reason.

Copyright protects this publication. Except for purposes permitted by the Copyright Act 1968, reproduction by any means (photocopying, electronic, mechanical, recording or otherwise) is prohibited without the prior written permission of the Department of Natural Resources & Mines.

All enquiries: The Manager, Client Mapping Services, Department of Natural Resources and Mines, GPO Box 2454, Brisbane, QLD 4001.

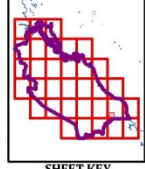
Produced by the Department of Natural Resources and Mines. © The State Of Queensland (Department of Natural Resources and Mines) August 2017.



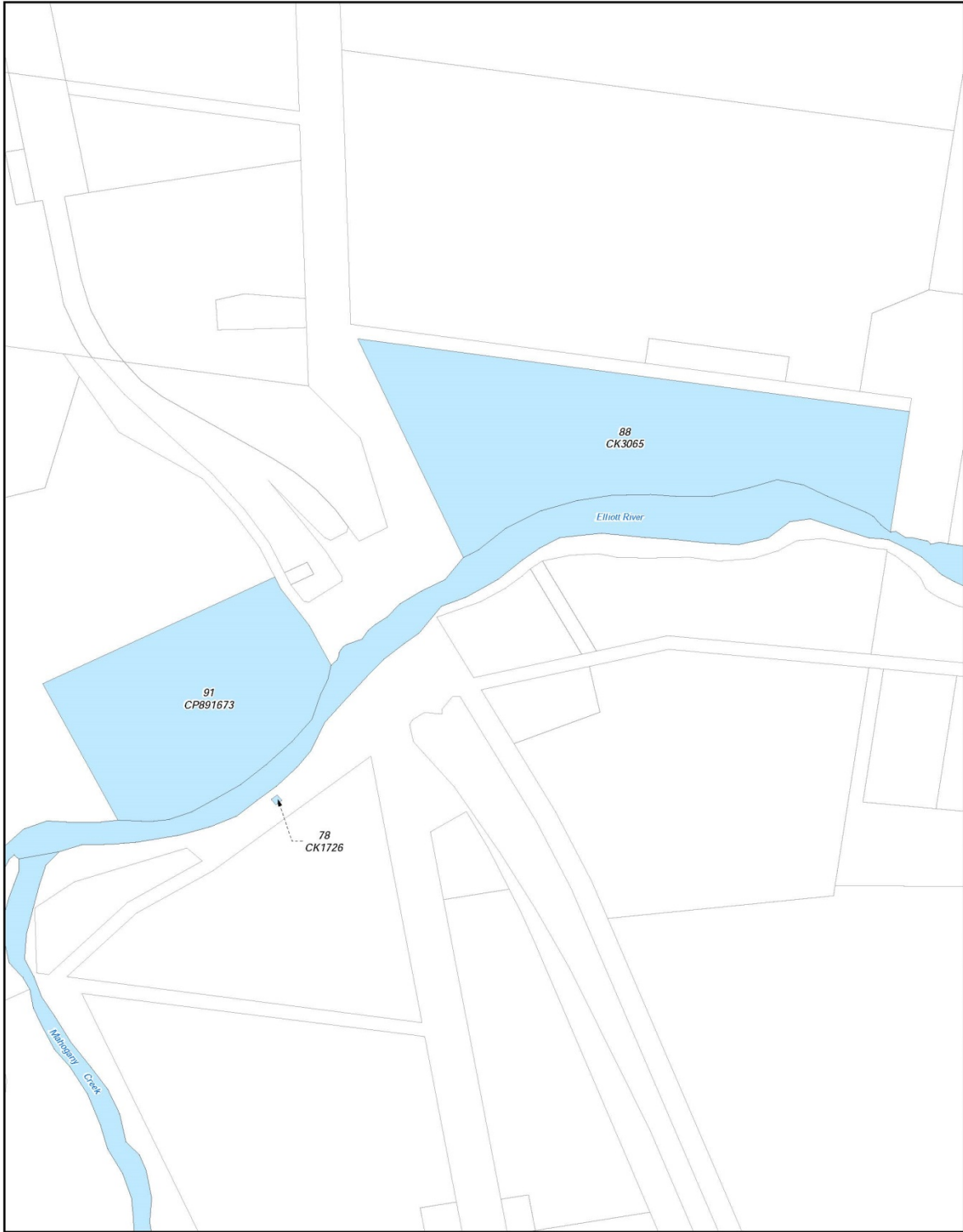
**1:30,000**

0 0.25 0.5 0.75 1  
Kilometres

Map Projection: GCS GDA 1994



**SHEET KEY**



Document Path: \\atllip\NTClaims\CLAIMMAP\Q001\_29\Port Curtis Coral Coast\Determination\_Map\_2017\WXD\Q001\_29\_PCCC\_ASP\_Determination\_Mapbook\_V2.mxd

**NATIVE TITLE DETERMINATION**

**QUD6026/2001 Bailai, Gurang, Gooreng Gooreng, Taribelang Bunda Claim (QC2001/029) Sheet 177 of 219**

**LEGEND**

- Non-exclusive areas
- External boundary
- DCDB
- Local Government Area boundaries


Compilation: Land Tenure Information obtained from the Digital Cadastral Data Base (July 2014), Department of Natural Resources & Mines, Brisbane. The Land Registry in the Department of Natural Resources & Mines should be consulted for verification of tenures.

Feature names shown on this map have been obtained from available information. It is possible that errors and omissions may exist. While every care is taken to ensure the accuracy of this data, the Department of Natural Resources & Mines, and/or contributors to this publication, makes no representations or warranties about the accuracy, reliability, completeness or suitability for any particular purpose and disclaims all responsibility and all liability (including without limitation, liability in negligence) for all injuries, expenses, losses, damages (including indirect or consequential damages) and costs which might be incurred as a result of the data being inaccurate or incomplete in any way or for any reason.

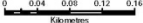
Copyright protects this publication. Except for purposes permitted by the Copyright Act 1968, reproduction by any means (photocopying, electronic, mechanical, recording or otherwise) is prohibited without the prior written permission of the Department of Natural Resources & Mines.

All enquiries: The Manager, Client Mapping Services, Department of Natural Resources and Mines, GPO Box 2454, Brisbane, QLD 4001.

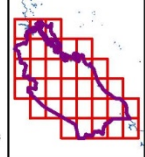
Produced by the Department of Natural Resources and Mines. © The State Of Queensland (Department of Natural Resources and Mines) August 2017.



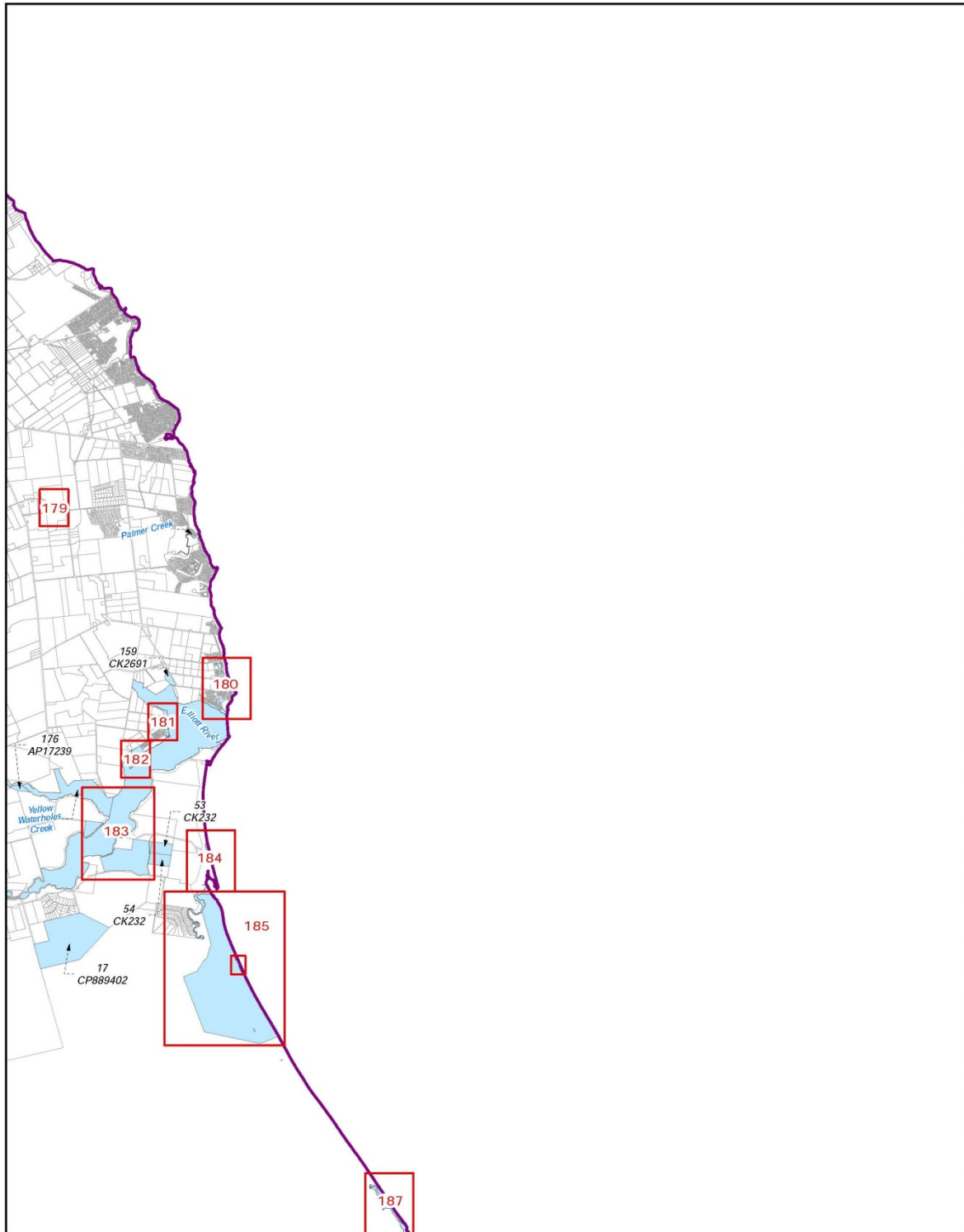
**1:5,000**



Map Projection: GCS GDA 1994

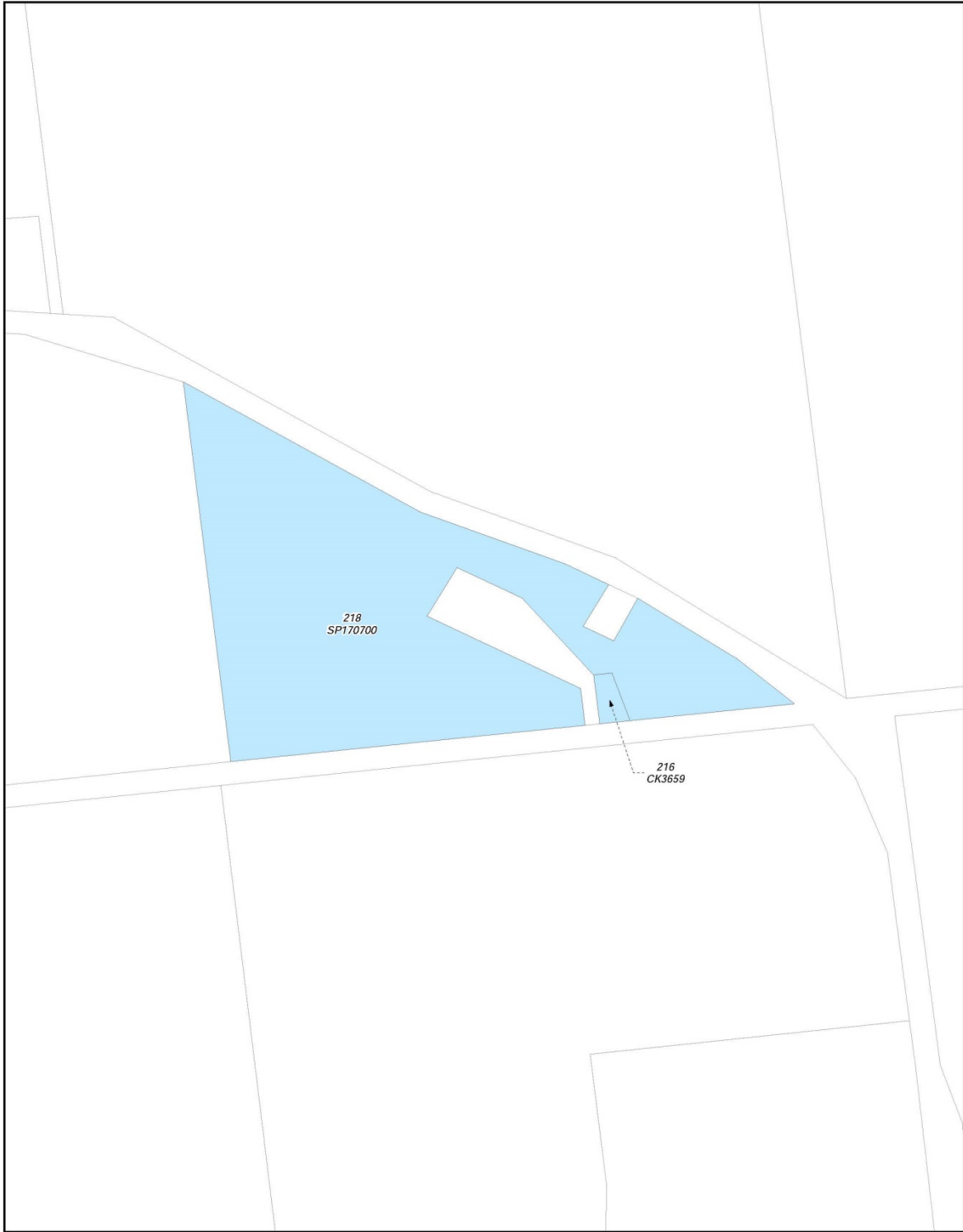


**SHEET KEY**



Document Path: \\atllip\NTClaims\CLAIMAP\Q001\_29\Port Curtis Coral Coast\Determination\_Map\_2017\MMXD\Q001\_29\_PCCC\_ASP\_Determination\_Mapbook\_V2.mxd

<p><b>LEGEND</b></p> <ul style="list-style-type: none"> <li><span style="display: inline-block; width: 15px; height: 10px; background-color: #ADD8E6; border: 1px solid black; margin-right: 5px;"></span> Non-exclusive areas</li> <li><span style="display: inline-block; width: 15px; height: 10px; border: 2px solid purple; margin-right: 5px;"></span> External boundary</li> <li><span style="display: inline-block; width: 15px; height: 10px; border: 1px solid grey; margin-right: 5px;"></span> DCDB</li> <li><span style="display: inline-block; width: 15px; height: 10px; border: 2px solid orange; margin-right: 5px;"></span> Local Government Area boundaries</li> </ul>	<p style="text-align: center;"><b>NATIVE TITLE DETERMINATION</b></p> <p style="text-align: center;"><b>QUD6026/2001 Bailai, Gurang, Gooreng Gooreng, Taribelang Bunda Claim (QC2001/029) Sheet 178 of 219</b></p> <p style="font-size: small;">       Compilation: Land Tenure Information obtained from the Digital Cadastral Data Base (July 2014), Department of Natural Resources &amp; Mines, Brisbane.        The Land Registry in the Department of Natural Resources &amp; Mines should be consulted for verification of tenures.        Feature names shown on this map have been obtained from available information. It is possible that errors and omissions may exist. While every care is taken to ensure the accuracy of this data, the Department of Natural Resources &amp; Mines, and/or contributors to this publication, makes no representation or warranties about the accuracy, reliability, completeness or suitability for any particular purpose and disclaims all responsibility and all liability (including without limitation, liability in negligence) for all injuries, expenses, losses, damages (including indirect or consequential damages) and costs which might be incurred as a result of the data being inaccurate or incomplete in any way or for any reason.        Copyright protects this publication. Except for purposes permitted by the Copyright Act 1968, reproduction by any means (photocopying, electronic, mechanical, recording or otherwise) is prohibited without the prior written permission of the Department of Natural Resources &amp; Mines.        All enquiries: The Manager, Client Mapping Services, Department of Natural Resources and Mines, GPO Box 2454, Brisbane, QLD 4001.     </p> <p style="font-size: x-small; text-align: center;">Produced by the Department of Natural Resources and Mines. © The State Of Queensland (Department of Natural Resources and Mines) August 2017.</p>	<p><b>1:100,000</b></p> <p style="font-size: x-small;">       0 0.95 1.7 2.55 3.4        Kilometers        Map Projection: GCS GDA 1994     </p> <div style="border: 1px solid black; padding: 2px; width: fit-content; margin: 0 auto;"> <p style="text-align: center; font-size: x-small; margin-top: 2px;"><b>SHEET KEY</b></p> </div>
---	--	---



Document Path: \\atllip\NT\Claims\CLAIMMAP\Q001\_29\Port Curtis Coral Coast\Determination\_Map\_2017\MMXD\Q001\_29\_PCCC\_ASP\_Determination\_Mapbook\_V2.mxd

<b>NATIVE TITLE DETERMINATION</b>		 <b>Queensland Government</b>	 <b>SHEET KEY</b>
<b>LEGEND</b>	<p style="text-align: center;"><b>QUD6026/2001 Bailai, Gurang, Gooreng Gooreng, Taribelang Bunda Claim (QC2001/029) Sheet 179 of 219</b></p> <p style="font-size: small;">             Compilation: Land Tenure Information obtained from the Digital Cadastral Data Base (July 2014), Department of Natural Resources &amp; Mines, Brisbane.              The Land Registry in the Department of Natural Resources &amp; Mines should be consulted for verification of tenures.           </p> <p style="font-size: x-small;">             Feature names shown on this map have been obtained from available information. It is possible that errors and omissions may exist. While every care is taken to ensure the accuracy of this data, the Department of Natural Resources &amp; Mines, and/or contributors to this publication, makes no representations or warranties about its accuracy, reliability, completeness or suitability for any particular purpose and disclaims all responsibility and all liability (including without limitation, liability in negligence) for all injuries, expenses, losses, damages (including indirect or consequential damages) and costs which might be incurred as a result of the data being inaccurate or incomplete in any way or for any reason.           </p> <p style="font-size: x-small;">             Copyright protects this publication. Except for purposes permitted by the Copyright Act 1968, reproduction by any means (photocopying, electronic, mechanical, recording or otherwise) is prohibited without the prior written permission of the Department of Natural Resources &amp; Mines.           </p> <p style="font-size: x-small;">             All enquiries: The Manager, Client Mapping Services, Department of Natural Resources and Mines, GPO Box 2454, Brisbane, QLD 4001.           </p> <p style="font-size: x-small;">             Produced by the Department of Natural Resources and Mines. © The State Of Queensland (Department of Natural Resources and Mines) August 2017.           </p>		



Document Path: \\atllip\NTClaims\CLAIMAP\Q001\_29\Port Curtis Coral Coast\Determination\_Map\_2017\WXD\Q001\_29\_PCCC\_ASP\_Determination\_Mapbook\_V2.mxd

**NATIVE TITLE DETERMINATION**

**QUD6026/2001 Bailai, Gurang, Gooreng Gooreng, Taribelang Bunda Claim (QC2001/029) Sheet 180 of 219**

**LEGEND**

- Non-exclusive areas
- External boundary
- DCDB
- Local Government Area boundaries


Compilation: Land Tenure Information obtained from the Digital Cadastral Data Base (July 2014), Department of Natural Resources & Mines, Brisbane. The Land Registry in the Department of Natural Resources & Mines should be consulted for verification of tenures.

Feature names shown on this map have been obtained from available information. It is possible that errors and omissions may exist. While every care is taken to ensure the accuracy of this data, the Department of Natural Resources & Mines, and/or contributors to this publication, makes no representations or warranties about the accuracy, reliability, completeness or suitability for any particular purpose and disclaims all responsibility and all liability (including without limitation, liability in negligence) for all injuries, expenses, losses, damages (including indirect or consequential damages) and costs which might be incurred as a result of the data being inaccurate or incomplete in any way or for any reason.


Copyright protects this publication. Except for purposes permitted by the Copyright Act 1968, reproduction by any means (photocopying, electronic, mechanical, recording or otherwise) is prohibited without the prior written permission of the Department of Natural Resources & Mines.

All enquiries: The Manager, Client Mapping Services, Department of Natural Resources and Mines, GPO Box 2454, Brisbane, QLD 4001.

Produced by the Department of Natural Resources and Mines. © The State Of Queensland (Department of Natural Resources and Mines) August 2017.

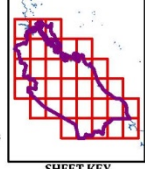


**1:5,000**



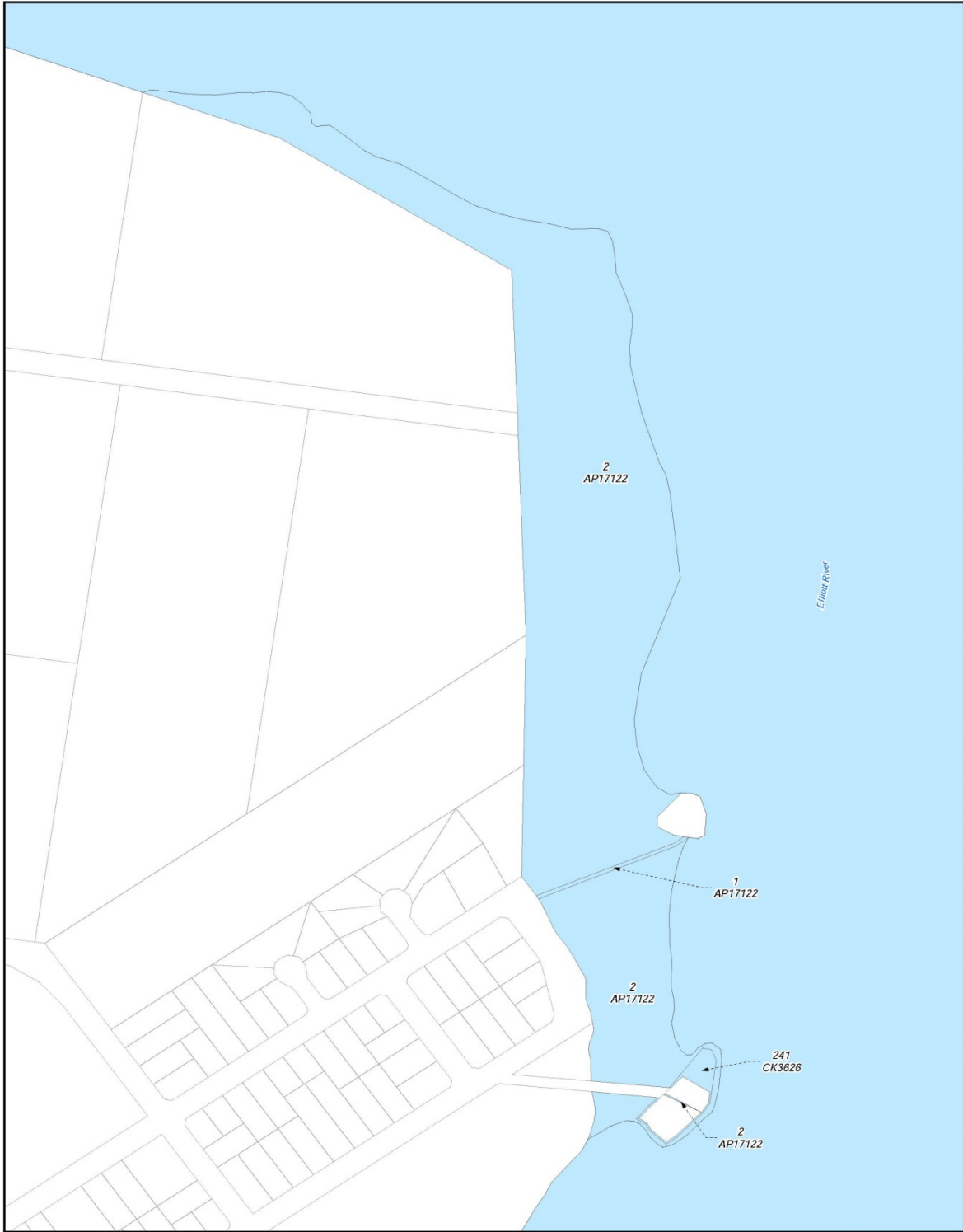
Kilometres

Map Projection: GCS GDA 1994



**SHEET KEY**





Document Path: \\atllip\NTClaims\CLAIMMAP\Qc01\_29\Port Curtis Coral Coast\Determination\_Map\_2017\MXD\Qc01\_29\_PCCC\_ASP\_Determination\_Mapbook\_V2.mxd

**NATIVE TITLE DETERMINATION**

**QUD6026/2001 Bailai, Gurang, Gooreng Gooreng, Taribelang Bunda Claim (QC2001/029) Sheet 181 of 219**

**LEGEND**

- Non-exclusive areas
- External boundary
- DCDB
- Local Government Area boundaries


Compilation: Land Tenure Information obtained from the Digital Cadastral Data Base (July 2014), Department of Natural Resources & Mines, Brisbane. The Land Registry in the Department of Natural Resources & Mines should be consulted for verification of tenures.

Feature names shown on this map have been obtained from available information. It is possible that errors and omissions may exist. While every care is taken to ensure the accuracy of this data, the Department of Natural Resources & Mines, and/or contributors to this publication, makes no representations or warranties about the accuracy, reliability, completeness or suitability for any particular purpose and disclaims all responsibility and all liability (including without limitation, liability in negligence) for all injuries, expenses, losses, damages (including indirect or consequential damages) and costs which might be incurred as a result of the data being inaccurate or incomplete in any way or for any reason.

Copyright protects this publication. Except for purposes permitted by the Copyright Act 1968, reproduction by any means (photocopying, electronic, mechanical, recording or otherwise) is prohibited without the prior written permission of the Department of Natural Resources & Mines.

All enquiries: The Manager, Client Mapping Services, Department of Natural Resources and Mines, GPO Box 2454, Brisbane, QLD 4001.

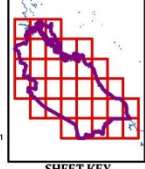
Produced by the Department of Natural Resources and Mines. © The State Of Queensland (Department of Natural Resources and Mines) August 2017.



**1:3,000**

0 0.025 0.05 0.075 0.1  
Kilometres

Map Projection: GCS GDA 1994



**SHEET KEY**



Document Path: \\atllip\NTClaims\CLAIMAP\Q001\_29\Port Curtis Coral Coast\Determination\_Map\_2017\WXD\Q001\_29\_PCCC\_ASP\_Determination\_Mapbook\_V2.mxd

**NATIVE TITLE DETERMINATION**

**QUD6026/2001 Bailai, Gurang, Gooreng Gooreng, Taribelang Bunda Claim (QC2001/029) Sheet 182 of 219**

**LEGEND**

- Non-exclusive areas
- External boundary
- DCDB
- Local Government Area boundaries

Compilation: Land Tenure Information obtained from the Digital Cadastral Data Base (July 2014), Department of Natural Resources & Mines, Brisbane. The Land Registry in the Department of Natural Resources & Mines should be consulted for verification of tenures.

Feature names shown on this map have been obtained from available information. It is possible that errors and omissions may exist. While every care is taken to ensure the accuracy of this data, the Department of Natural Resources & Mines, and/or contributors to this publication, makes no representations or warranties about the accuracy, reliability, completeness or suitability for any particular purpose and disclaims all responsibility and all liability (including without limitation, liability in negligence) for all injuries, expenses, losses, damages (including indirect or consequential damages) and costs which might be incurred as a result of the data being inaccurate or incomplete in any way or for any reason.

Copyright protects this publication. Except for purposes permitted by the Copyright Act 1968, reproduction by any means (photocopying, electronic, mechanical, recording or otherwise) is prohibited without the prior written permission of the Department of Natural Resources & Mines.

All enquiries: The Manager, Client Mapping Services, Department of Natural Resources and Mines, GPO Box 2454, Brisbane, QLD 4001.

Produced by the Department of Natural Resources and Mines. © The State Of Queensland (Department of Natural Resources and Mines) August 2017.

**1:3,000**

0 0.025 0.05 0.075 0.1  
Kilometres

Map Projection: GCS\_GDA\_1994

**SHEET KEY**



Document Path: \\atllip\NTClaims\CLAIMMAP\Q001\_29\Port Curtis Coral Coast\Determinations\_Map\_2017\MMXD\Q001\_29\_PCCC\_ASP\_Determination\_Mapbook\_V2.mxd

**NATIVE TITLE DETERMINATION**

**QUD6026/2001 Bailai, Gurang, Gooreng Gooreng, Taribelang Bunda Claim (QC2001/029) Sheet 183 of 219**

Compilation: Land Tenure Information obtained from the Digital Cadastral Data Base (July 2014), Department of Natural Resources & Mines, Brisbane.  
 The Land Registry in the Department of Natural Resources & Mines should be consulted for verification of tenures.

Feature names shown on this map have been obtained from available information. It is possible that errors and omissions may exist. While every care is taken to ensure the accuracy of this data, the Department of Natural Resources & Mines, and/or contributors to this publication, makes no representations or warranties about the accuracy, reliability, completeness or suitability for any particular purpose and disclaims all responsibility and all liability (including without limitation, liability in negligence) for all injuries, expenses, losses, damages (including indirect or consequential damages) and costs which might be incurred as a result of the data being inaccurate or incomplete in any way or for any reason.


Copyright protects this publication. Except for purposes permitted by the Copyright Act 1968, reproduction by any means (photocopying, electronic, mechanical, recording or otherwise) is prohibited without the prior written permission of the Department of Natural Resources & Mines.

All enquiries: The Manager, Client Mapping Services, Department of Natural Resources and Mines, GPO Box 2454, Brisbane, QLD 4001.


Produced by the Department of Natural Resources and Mines. © The State Of Queensland (Department of Natural Resources and Mines) August 2017.

**LEGEND**

- Non-exclusive areas
- External boundary
- DCDB
- Local Government Area boundaries

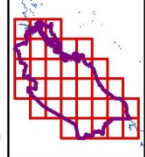


1:7,500

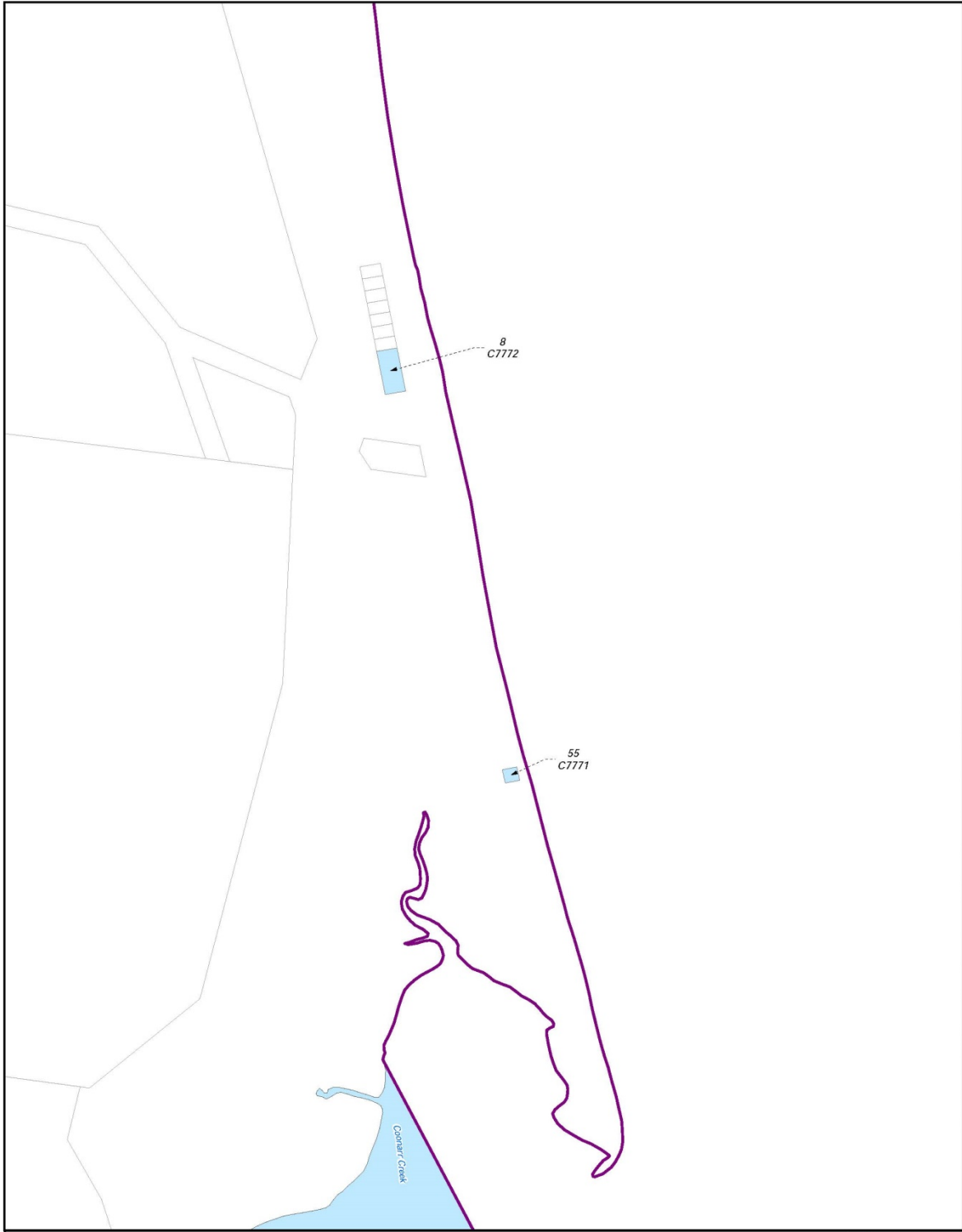


Kilometres

Map Projection: GCS GDA 1994



**SHEET KEY**



Document Path: \\atllip\NT\Claims\CLAIMAP\Q001\_29\Port Curtis Coral Coast\ Determination\_Mapbook\_V2.mxd

**NATIVE TITLE DETERMINATION**

**QUD6026/2001 Bailai, Gurang, Gooreng Gooreng, Taribelang Bunda Claim (QC2001/029) Sheet 184 of 219**

**LEGEND**

- Non-exclusive areas
- External boundary
- DCDB
- Local Government Area boundaries


Compilation: Land Tenure Information obtained from the Digital Cadastral Data Base (July 2014), Department of Natural Resources & Mines, Brisbane. The Land Registry in the Department of Natural Resources & Mines should be consulted for verification of tenures.

Feature names shown on this map have been obtained from available information. It is possible that errors and omissions may exist. While every care is taken to ensure the accuracy of this data, the Department of Natural Resources & Mines, and/or contributors to this publication, makes no representations or warranties about its accuracy, reliability, completeness or suitability for any particular purpose and disclaims all responsibility and all liability (including without limitation, liability in negligence) for all injuries, expenses, losses, damages (including indirect or consequential damages) and costs which might be incurred as a result of the data being inaccurate or incomplete in any way or for any reason.


Copyright protects this publication. Except for purposes permitted by the Copyright Act 1968, reproduction by any means (photocopying, electronic, mechanical, recording or otherwise) is prohibited without the prior written permission of the Department of Natural Resources & Mines.

All enquiries: The Manager, Client Mapping Services, Department of Natural Resources and Mines, GPO Box 2454, Brisbane, QLD 4001.

Produced by the Department of Natural Resources and Mines. © The State Of Queensland (Department of Natural Resources and Mines) August 2017.

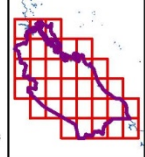


**1:5,000**

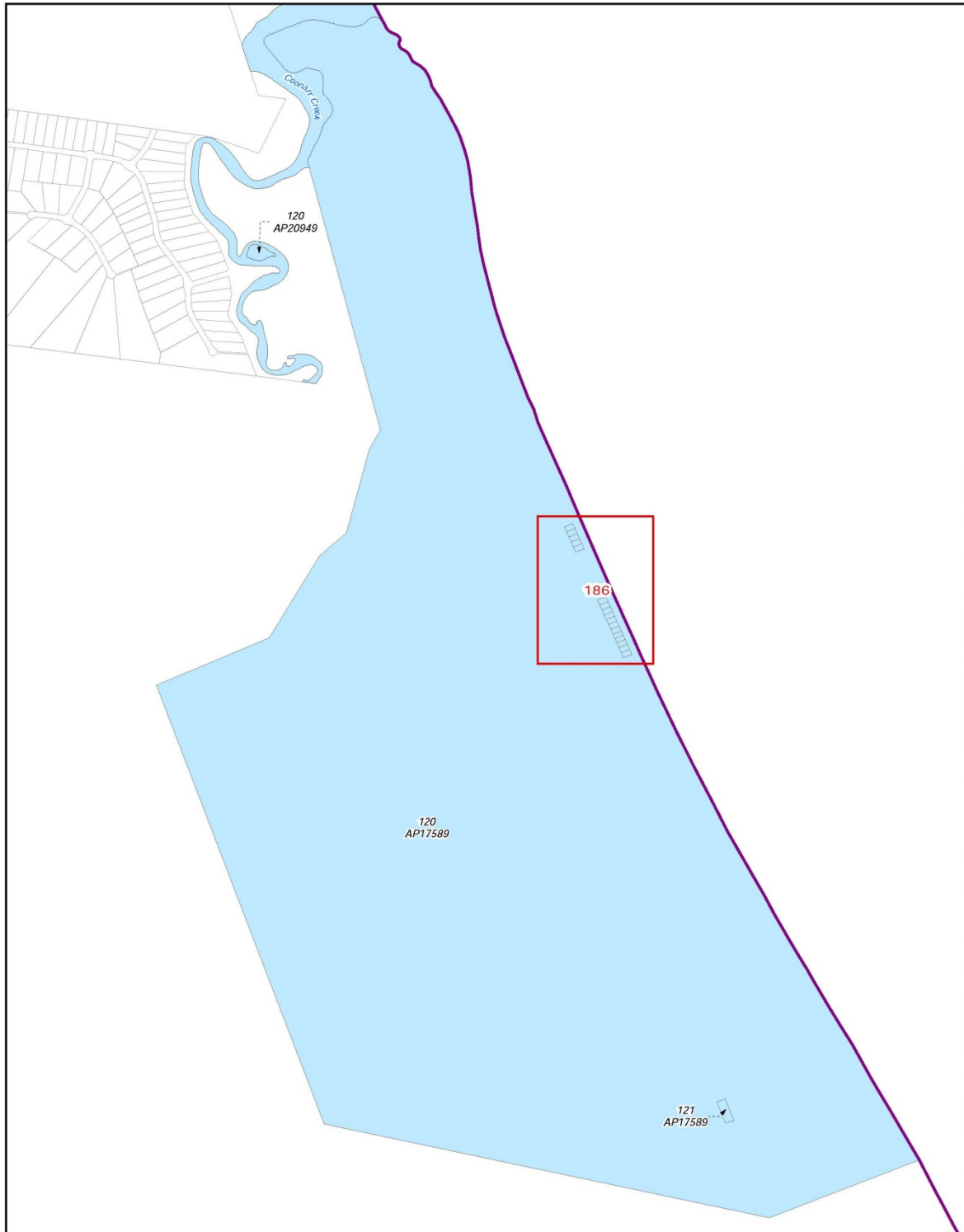


Kilometres

Map Projection: GCS GDA 1994



**SHEET KEY**



Document Path: \\atllip\NTClaims\CLAIMAP\Q001\_29\Port Curtis Coral Coast\Determination\_Map\_2017\MMXD\Q001\_29\_PCCC\_ASP\_Determination\_Mapbook\_V2.mxd

**NATIVE TITLE DETERMINATION**

**QUD6026/2001 Bailai, Gurang, Gooreng Gooreng, Taribelang Bunda Claim (QC2001/029) Sheet 185 of 219**

**LEGEND**

- Non-exclusive areas
- External boundary
- DCDB
- Local Government Area boundaries


Compilation: Land Tenure Information obtained from the Digital Cadastral Data Base (July 2014), Department of Natural Resources & Mines, Brisbane. The Land Registry in the Department of Natural Resources & Mines should be consulted for verification of tenures.

Feature names shown on this map have been obtained from available information. It is possible that errors and omissions may exist. While every care is taken to ensure the accuracy of this data, the Department of Natural Resources & Mines, and/or contributors to this publication, makes no representations or warranties about the accuracy, reliability, completeness or suitability for any particular purpose and disclaims all responsibility and all liability (including without limitation, liability in negligence) for all injuries, expenses, losses, damages (including indirect or consequential damages) and costs which might be incurred as a result of the data being inaccurate or incomplete in any way or for any reason.


Copyright protects this publication. Except for purposes permitted by the Copyright Act 1968, reproduction by any means (photocopying, electronic, mechanical, recording or otherwise) is prohibited without the prior written permission of the Department of Natural Resources & Mines.

All enquiries: The Manager, Client Mapping Services, Department of Natural Resources and Mines, GPO Box 2454, Brisbane, QLD 4001.

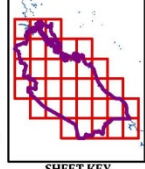
Produced by the Department of Natural Resources and Mines. © The State Of Queensland (Department of Natural Resources and Mines) August 2017.



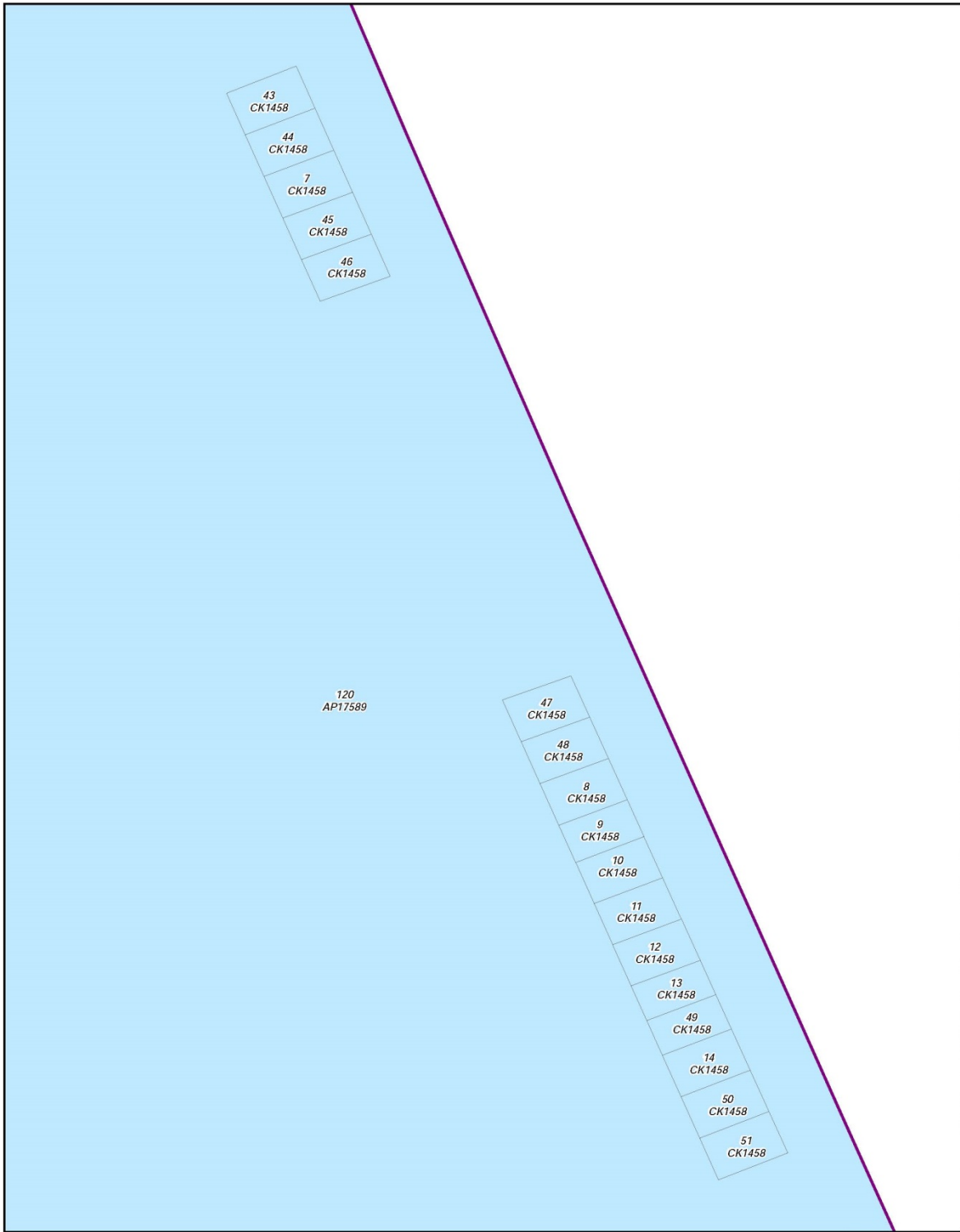
**1:12,500**



Map Projection: GCS GDA 1994



**SHEET KEY**



Document Path: \\atllip\NTClaims\CLAIMMAP\Q001\_29\Port Curtis Coral Coast\Determination\_Map\_2017\MMXD\Q001\_29\_PCCC\_ASP\_Determination\_Mapbook\_V2.mxd

**NATIVE TITLE DETERMINATION**

**QUD6026/2001 Bailai, Gurang, Gooreng Gooreng, Taribelang Bunda Claim (QC2001/029) Sheet 186 of 219**

**LEGEND**

- Non-exclusive areas
- External boundary
- DCDB
- Local Government Area boundaries


Compilation: Land Tenure Information obtained from the Digital Cadastral Data Base (July 2014), Department of Natural Resources & Mines, Brisbane. The Land Registry in the Department of Natural Resources & Mines should be consulted for verification of tenures.

Feature names shown on this map have been obtained from available information. It is possible that errors and omissions may exist. While every care is taken to ensure the accuracy of this data, the Department of Natural Resources & Mines, and/or contributors to this publication, make no representations or warranties about the accuracy, reliability, completeness or suitability for any particular purpose and disclaims all responsibility and all liability (including without limitation, liability in negligence) for all injuries, expenses, losses, damages (including indirect or consequential damages) and costs which might be incurred as a result of the data being inaccurate or incomplete in any way or for any reason.


Copyright protects this publication. Except for purposes permitted by the Copyright Act 1968, reproduction by any means (photocopying, electronic, mechanical, recording or otherwise) is prohibited without the prior written permission of the Department of Natural Resources & Mines.

All enquiries: The Manager, Client Mapping Services, Department of Natural Resources and Mines, GPO Box 2454, Brisbane, QLD 4001.

Produced by the Department of Natural Resources and Mines. © The State Of Queensland (Department of Natural Resources and Mines) August 2017.

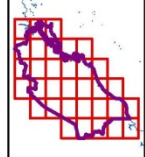


**1:1,500**

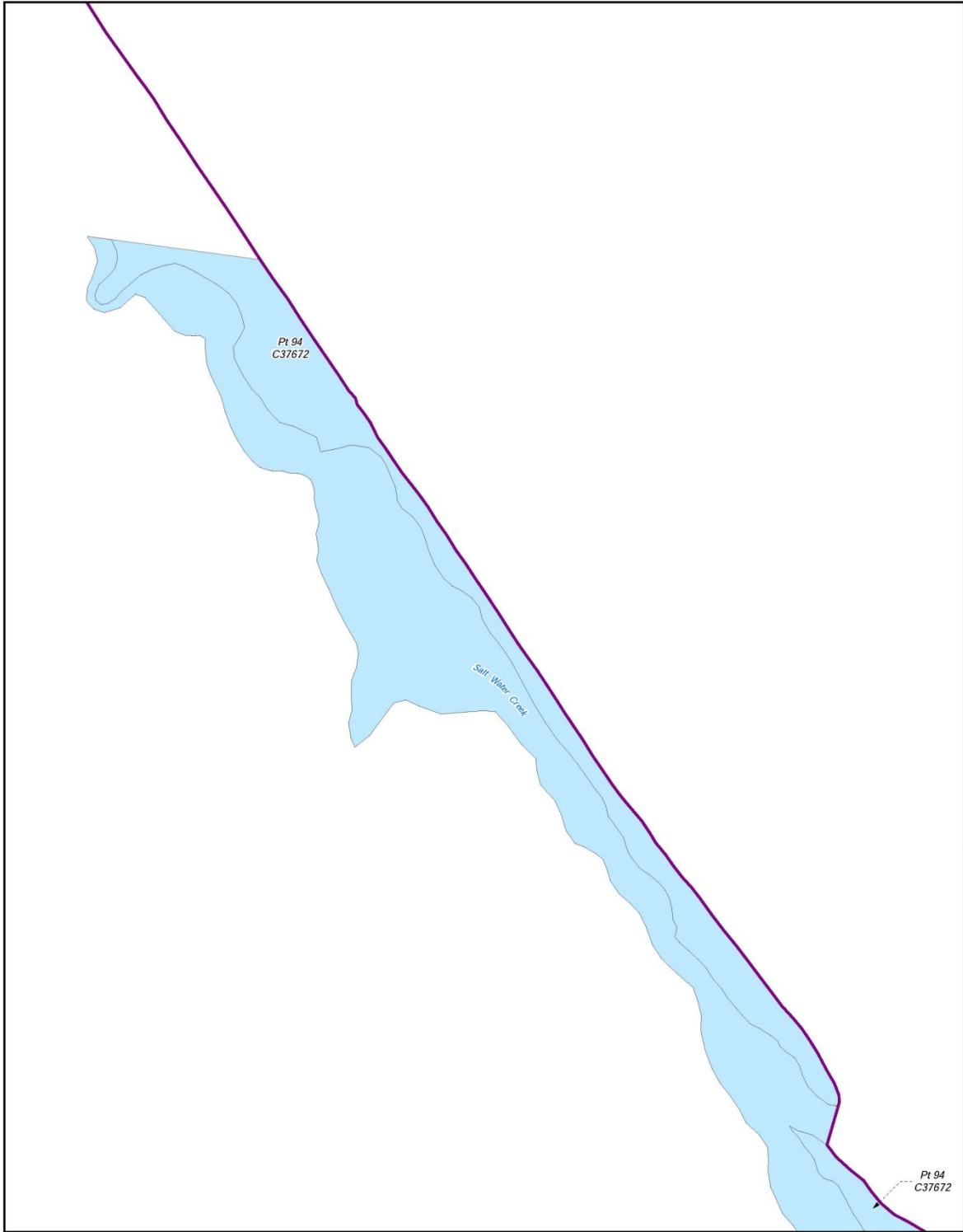


Kilometres

Map Projection: GCS GDA 1994

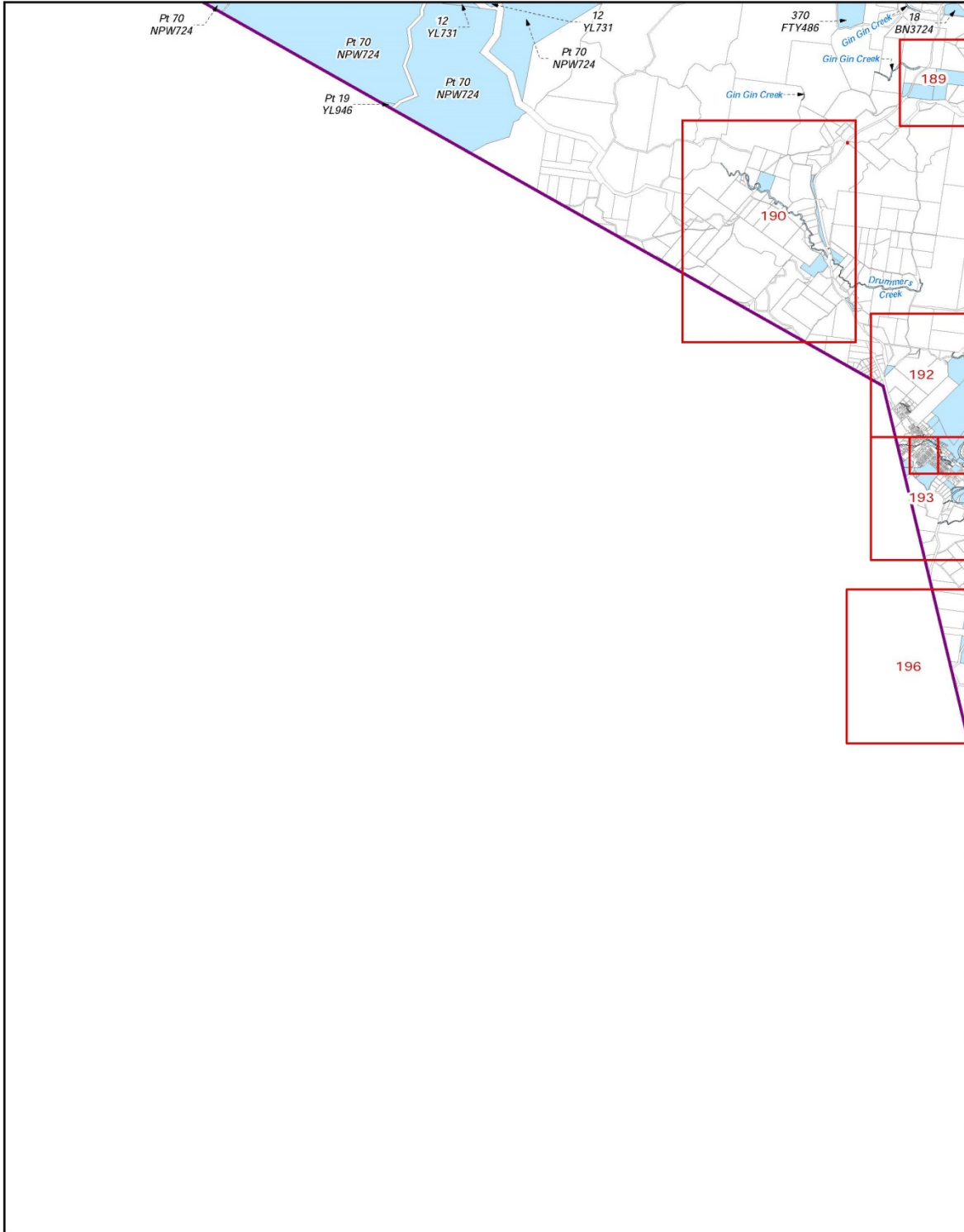


**SHEET KEY**



Document Path: \\atb\lp\NTClaims\CLAIMAP\Q001\_29\Port Curtis Coral Coast\Determinations\_Map\_2017\MMXD\Q001\_29\_PCCC\_ASP\_Determination\_Mapbook\_V2.mxd

<b>NATIVE TITLE DETERMINATION</b>		 1:5,000  Map Projection: GCS GDA 1994	
<b>LEGEND</b>	<p style="text-align: center;"><b>QUD6026/2001 Bailai, Gurang, Gooreng Gooreng, Taribelang Bunda Claim (QC2001/029) Sheet 187 of 219</b></p> <p style="font-size: small;">Compilation: Land Tenure Information obtained from the Digital Cadastral Data Base (July 2014), Department of Natural Resources &amp; Mines, Brisbane. The Land Registry in the Department of Natural Resources &amp; Mines should be consulted for verification of tenures.</p> <p style="font-size: x-small;">Feature names shown on this map have been obtained from available information. It is possible that errors and omissions may exist. While every care is taken to ensure the accuracy of this data, the Department of Natural Resources &amp; Mines, and/or contributors to this publication, makes no representations or warranties about its accuracy, reliability, completeness or suitability for any particular purpose and disclaims all responsibility and all liability (including without limitation, liability in negligence) for all injuries, expenses, losses, damages (including indirect or consequential damages) and costs which might be incurred as a result of the data being inaccurate or incomplete in any way or for any reason.</p> <p style="font-size: x-small;">Copyright protects this publication. Except for purposes permitted by the Copyright Act 1968, reproduction by any means (photocopying, electronic, mechanical, recording or otherwise) is prohibited without the prior written permission of the Department of Natural Resources &amp; Mines.</p> <p style="font-size: x-small;">All enquiries: The Manager, Client Mapping Services, Department of Natural Resources and Mines, GPO Box 2454, Brisbane, QLD 4001.</p> <p style="font-size: x-small;">Produced by the Department of Natural Resources and Mines. © The State Of Queensland (Department of Natural Resources and Mines) August 2017.</p>		



Document Path: \\atllip\NTClaims\CLAIMMAP\Q001\_29\Port Curtis Coral Coast\Determination\_Map\_2017\WXD\Q001\_29\_PCCC\_ASP\_Determination\_Mapbook\_V2.mxd

NATIVE TITLE DETERMINATION	
<b>LEGEND</b>	<p style="text-align: center;"><b>QUD6026/2001 Bailai, Gurang, Gooreng Gooreng, Taribelang Bunda Claim (QC2001/029) Sheet 188 of 219</b></p> <p><span style="display: inline-block; width: 15px; height: 10px; background-color: lightblue; border: 1px solid black; margin-right: 5px;"></span> Non-exclusive areas</p> <p><span style="display: inline-block; width: 15px; height: 10px; border: 2px solid purple; margin-right: 5px;"></span> External boundary</p> <p><span style="display: inline-block; width: 15px; height: 10px; border: 1px solid black; margin-right: 5px;"></span> DCDB</p> <p><span style="display: inline-block; width: 15px; height: 10px; border: 2px solid orange; margin-right: 5px;"></span> Local Government Area boundaries</p>
<p>Compilation: Land Tenure Information obtained from the Digital Cadastral Data Base (July 2016), Department of Natural Resources &amp; Mines, Brisbane. The Land Registry in the Department of Natural Resources &amp; Mines should be consulted for verification of tenures.</p> <p>Feature names shown on this map have been obtained from available information. It is possible that errors and omissions may exist. While every care is taken to ensure the accuracy of this data, the Department of Natural Resources &amp; Mines, and/or contributors to this publication, makes no representations or warranties about its accuracy, reliability, completeness or suitability for any particular purpose and disclaims all responsibility and all liability (including, without limitation, liability in negligence) for all injuries, expenses, losses, damages (including indirect or consequential damages) and costs which might be incurred as a result of the data being inaccurate or incomplete in any way or for any reason.</p> <p>Copyright protects this publication. Except for purposes permitted by the Copyright Act 1968, reproduction by any means (photocopying, electronic, mechanical, recording or otherwise) is prohibited without the prior written permission of the Department of Natural Resources &amp; Mines.</p> <p>All enquiries: The Manager, Client Mapping Services, Department of Natural Resources and Mines, GPO Box 2454, Brisbane, QLD 4001.</p> <p style="text-align: center;">Produced by the Department of Natural Resources and Mines. © The State Of Queensland (Department of Natural Resources and Mines) August 2017.</p>	
<p style="font-size: x-small;">1:100,000</p> <p style="font-size: x-small;">0 0.95 1.7 2.55 3.4 Kilometres</p> <p style="font-size: x-small;">Map Projection: GCS GDA 1994</p>	
<p style="font-size: x-small;"><b>SHEET KEY</b></p>	





Document Path: \\atllip\NTClaims\CLAIMMAP\Q001\_29\Port Curtis Coral Coast\Determination\_Map\_2017\MMXD\Q001\_29\_PCCC\_ASP\_Determination\_Mapbook\_V2.mxd

**NATIVE TITLE DETERMINATION**

**QUD6026/2001 Bailai, Gurang, Gooreng Gooreng, Taribelang Bunda Claim (QC2001/029) Sheet 189 of 219**

**LEGEND**

- Non-exclusive areas
- External boundary
- DCDB
- Local Government Area boundaries


Compilation: Land Tenure Information obtained from the Digital Cadastral Data Base (July 2014), Department of Natural Resources & Mines, Brisbane. The Land Registry in the Department of Natural Resources & Mines should be consulted for verification of tenures.

Feature names shown on this map have been obtained from available information. It is possible that errors and omissions may exist. While every care is taken to ensure the accuracy of this data, the Department of Natural Resources & Mines, and/or contributors to this publication, makes no representations or warranties about the accuracy, reliability, completeness or suitability for any particular purpose and disclaims all responsibility and all liability (including without limitation, liability in negligence) for all injuries, expenses, losses, damages (including indirect or consequential damages) and costs which might be incurred as a result of the data being inaccurate or incomplete in any way or for any reason.

Copyright protects this publication. Except for purposes permitted by the Copyright Act 1968, reproduction by any means (photocopying, electronic, mechanical, recording or otherwise) is prohibited without the prior written permission of the Department of Natural Resources & Mines.

All enquiries: The Manager, Client Mapping Services, Department of Natural Resources and Mines, GPO Box 2454, Brisbane, QLD 4001.

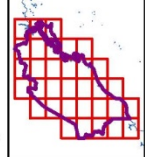
Produced by the Department of Natural Resources and Mines. © The State Of Queensland (Department of Natural Resources and Mines) August 2017.



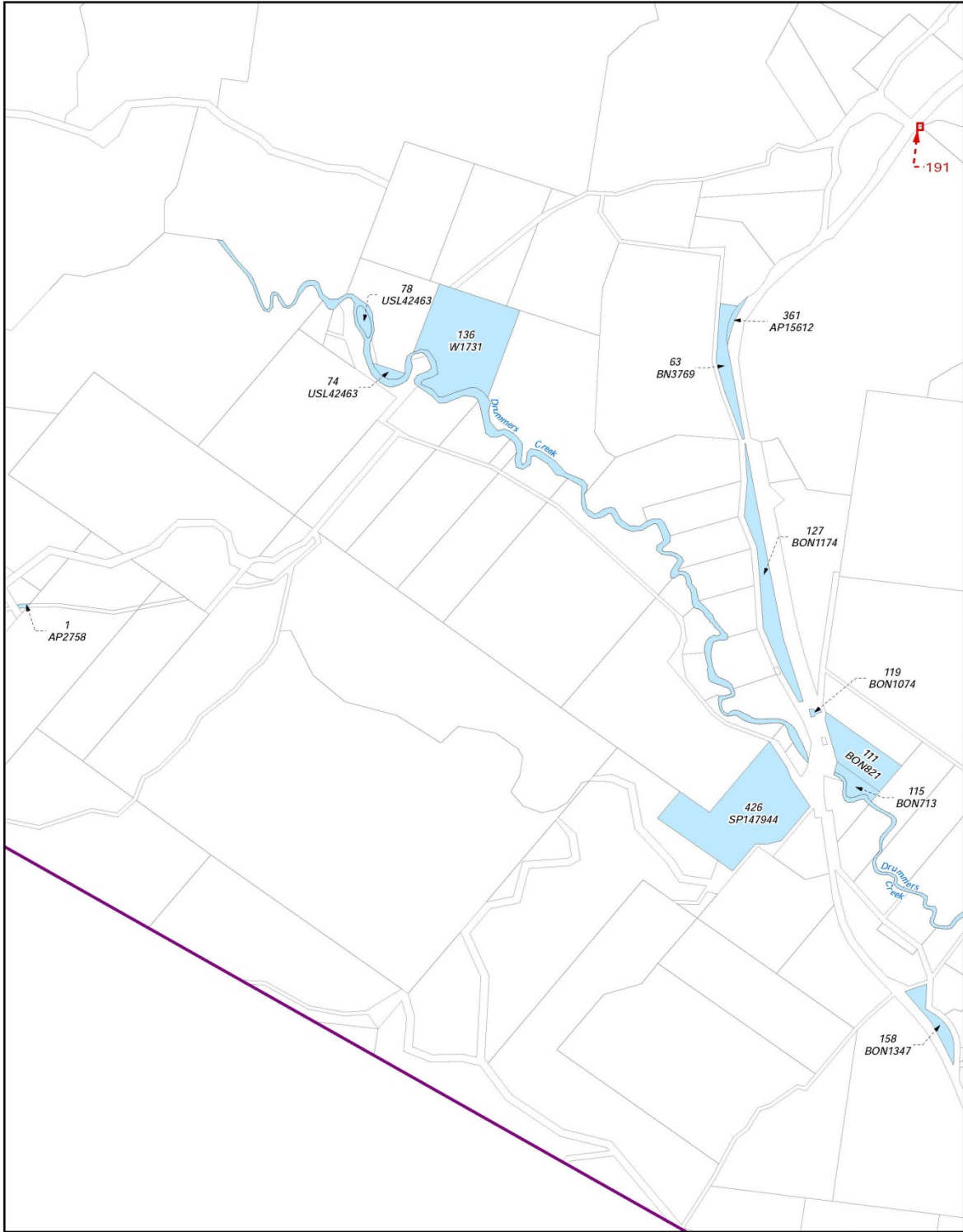
**1:7,000**

0 0.055 0.11 0.165 0.22 Kilometres

Map Projection: GCS GDA 1994




**SHEET KEY**


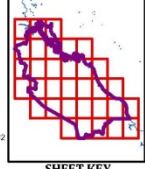


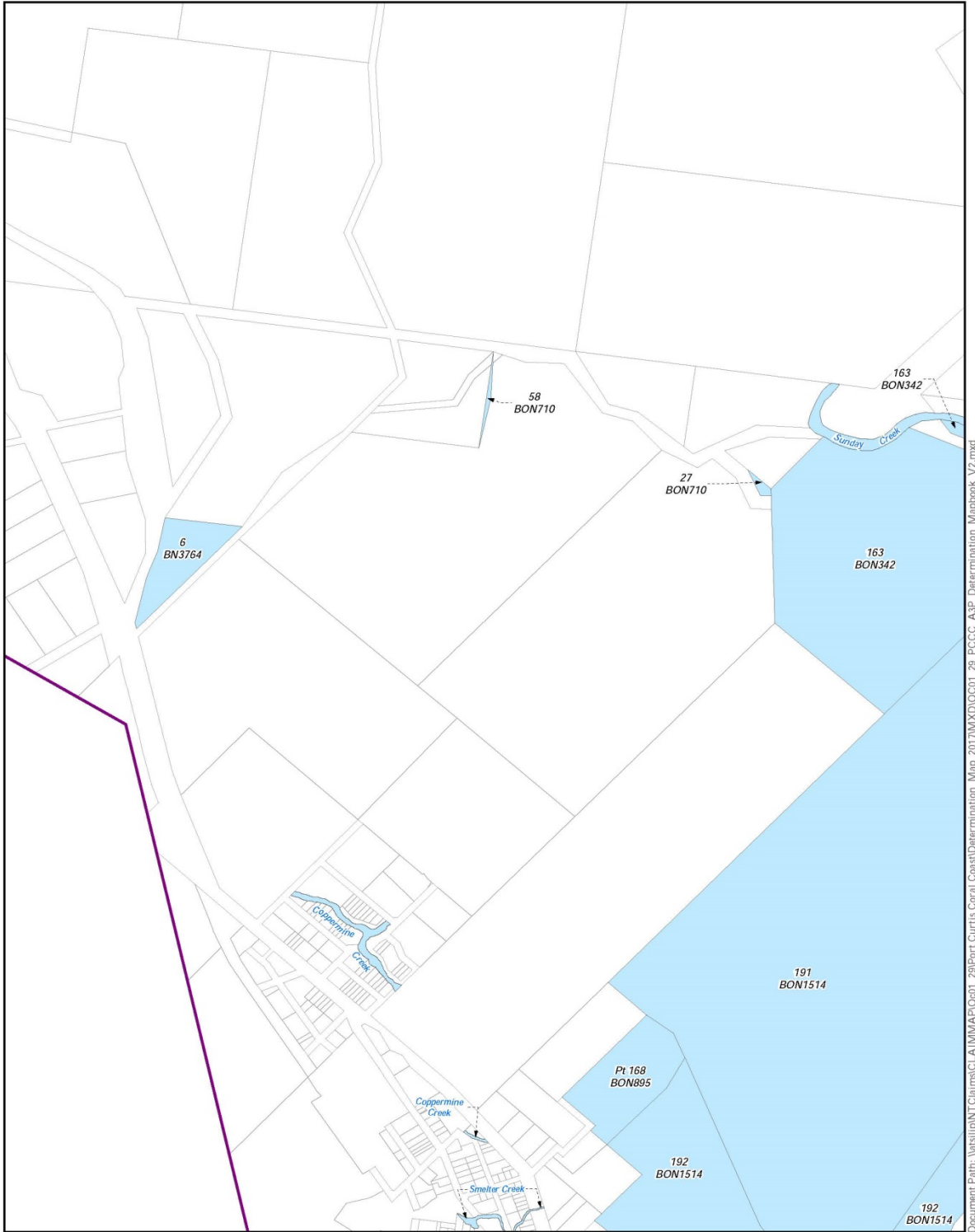
Document Path: \\atllip\NT\Claims\CLAIMMAP\Q001\_29\Port Curtis Coral Coast\Determination\_Map\_2017\MMXD\Q001\_29\_PCCC\_ASP\_Determination\_Mapbook\_V2.mxd

<b>NATIVE TITLE DETERMINATION</b>	
<b>QUD6026/2001 Bailai, Gurang, Gooreng Gooreng, Taribelang Bunda Claim (QC2001/029) Sheet 190 of 219</b>	
<p><b>LEGEND</b></p> <ul style="list-style-type: none"> <li><span style="display: inline-block; width: 15px; height: 10px; background-color: lightblue; border: 1px solid black; margin-right: 5px;"></span> Non-exclusive areas</li> <li><span style="display: inline-block; width: 15px; height: 10px; background-color: purple; border: 1px solid black; margin-right: 5px;"></span> External boundary</li> <li><span style="display: inline-block; width: 15px; height: 10px; border: 1px solid black; margin-right: 5px;"></span> DCDB</li> <li><span style="display: inline-block; width: 15px; height: 10px; border: 2px solid orange; margin-right: 5px;"></span> Local Government Area boundaries</li> </ul>	<p><small>Compilation: Land Tenure Information obtained from the Digital Cadastral Data Base (July 2014), Department of Natural Resources &amp; Mines, Brisbane. The Land Registry in the Department of Natural Resources &amp; Mines should be consulted for verification of tenures.</small></p> <p><small>Feature names shown on this map have been obtained from available information. It is possible that errors and omissions may exist. While every care is taken to ensure the accuracy of this data, the Department of Natural Resources &amp; Mines, and/or contributors to this publication, make no representations or warranties about the accuracy, reliability, completeness or suitability for any particular purpose and disclaims all responsibility and all liability (including without limitation, liability in negligence) for all injuries, expenses, losses, damages (including indirect or consequential damages) and costs which might be incurred as a result of the data being inaccurate or incomplete in any way or for any reason.</small></p> <p><small>Copyright protects this publication. Except for purposes permitted by the Copyright Act 1968, reproduction by any means (photocopying, electronic, mechanical, recording or otherwise) is prohibited without the prior written permission of the Department of Natural Resources &amp; Mines.</small></p> <p><small>All enquiries: The Manager, Client Mapping Services, Department of Natural Resources and Mines, GPO Box 2454, Brisbane, QLD 4001.</small></p> <p><small>Produced by the Department of Natural Resources and Mines. © The State Of Queensland (Department of Natural Resources and Mines) August 2017.</small></p>
<p>1:18,000</p> <p><small>Map Projection: GCS_GDA_1994</small></p>	
<p><b>SHEET KEY</b></p>	



Document Path: \\atllip\NTClaims\CLAIMMAP\Q001\_29\Port Curtis Coral Coast\Determination\_Map\_2017\MMXD\Q001\_29\_PCCC\_ASP\_Determination\_Mapbook\_V2.mxd

<b>NATIVE TITLE DETERMINATION</b>		 <b>Queensland Government</b>	 <b>SHEET KEY</b>
<b>LEGEND</b>	<p style="text-align: center;"><b>QUD6026/2001 Bailai, Gurang, Gooreng Gooreng, Taribelang Bunda Claim (QC2001/029) Sheet 191 of 219</b></p> <p style="font-size: small;">             Compilation: Land Tenure Information obtained from the Digital Cadastral Data Base (July 2014), Department of Natural Resources &amp; Mines, Brisbane.              The Land Registry in the Department of Natural Resources &amp; Mines should be consulted for verification of tenures.           </p> <p style="font-size: x-small;">             Feature names shown on this map have been obtained from available information. It is possible that errors and omissions may exist. While every care is taken to ensure the accuracy of this data, the Department of Natural Resources &amp; Mines, and/or contributors to this publication, makes no representations or warranties about the accuracy, reliability, completeness or suitability for any particular purpose and disclaims all responsibility and all liability (including without limitation, liability in negligence) for all injuries, expenses, losses, damages (including indirect or consequential damages) and costs which might be incurred as a result of the data being inaccurate or incomplete in any way or for any reason.           </p> <p style="font-size: x-small;">             Copyright protects this publication. Except for purposes permitted by the Copyright Act 1968, reproduction by any means (photocopying, electronic, mechanical, recording or otherwise) is prohibited without the prior written permission of the Department of Natural Resources &amp; Mines.           </p> <p style="font-size: x-small;">             All enquiries: The Manager, Client Mapping Services, Department of Natural Resources and Mines, GPO Box 2454, Brisbane, QLD 4001.           </p> <p style="font-size: x-small;">             Produced by the Department of Natural Resources and Mines. © The State Of Queensland (Department of Natural Resources and Mines) August 2017.           </p>		



Document Path: \\atllip\NT\Claims\CLAIMMAP\Q001\_29\Port Curtis Coral Coast\Determination\_Map\_2017\MMXD\Q001\_29\_PCCC\_ASP\_Determination\_Mapbook\_V2.mxd

**NATIVE TITLE DETERMINATION**

**QUD6026/2001 Bailai, Gurang, Gooreng Gooreng, Taribelang Bunda Claim (QC2001/029) Sheet 192 of 219**

Compilation: Land Tenure Information obtained from the Digital Cadastral Data Base (July 2014), Department of Natural Resources & Mines, Brisbane.  
 The Land Registry in the Department of Natural Resources & Mines should be consulted for verification of tenures.

Feature names shown on this map have been obtained from available information. It is possible that errors and omissions may exist. While every care is taken to ensure the accuracy of this data, the Department of Natural Resources & Mines, and/or contributors to this publication, make no representation or warranties about the accuracy, reliability, completeness or suitability for any particular purpose and disclaims all responsibility and all liability (including without limitation, liability in negligence) for all injuries, expenses, losses, damages (including indirect or consequential damages) and costs which might be incurred as a result of the data being inaccurate or incomplete in any way or for any reason.


Copyright protects this publication. Except for purposes permitted by the Copyright Act 1968, reproduction by any means (photocopying, electronic, mechanical, recording or otherwise) is prohibited without the prior written permission of the Department of Natural Resources & Mines.

All enquiries: The Manager, Client Mapping Services, Department of Natural Resources and Mines, GPO Box 2454, Brisbane, QLD 4001.


Produced by the Department of Natural Resources and Mines. © The State Of Queensland (Department of Natural Resources and Mines) August 2017.

**LEGEND**

- Non-exclusive areas
- External boundary
- DCDB
- Local Government Area boundaries

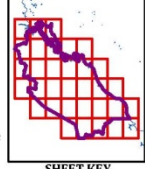


**1:10,000**

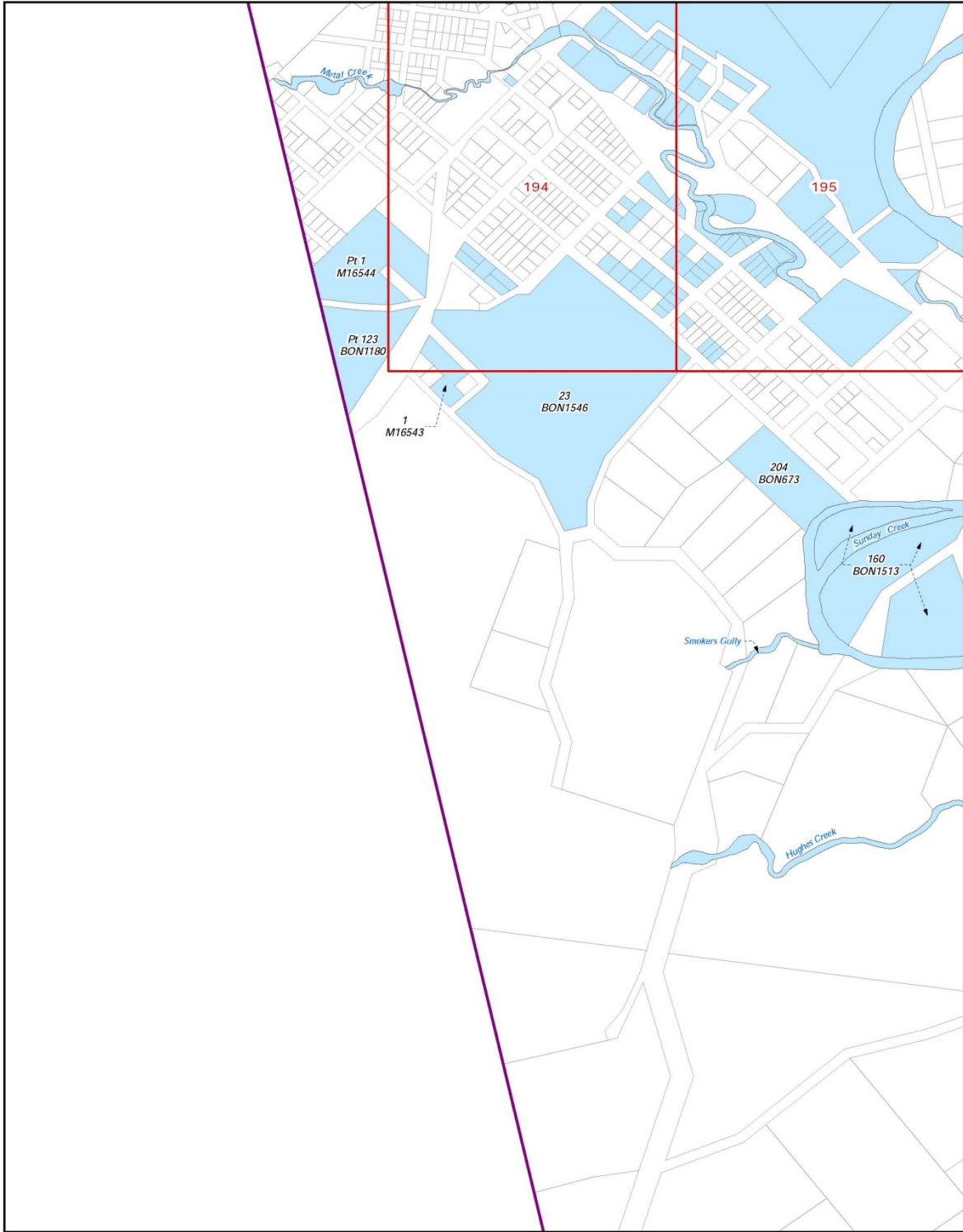


Kilometres

Map Projection: GCS GDA 1994

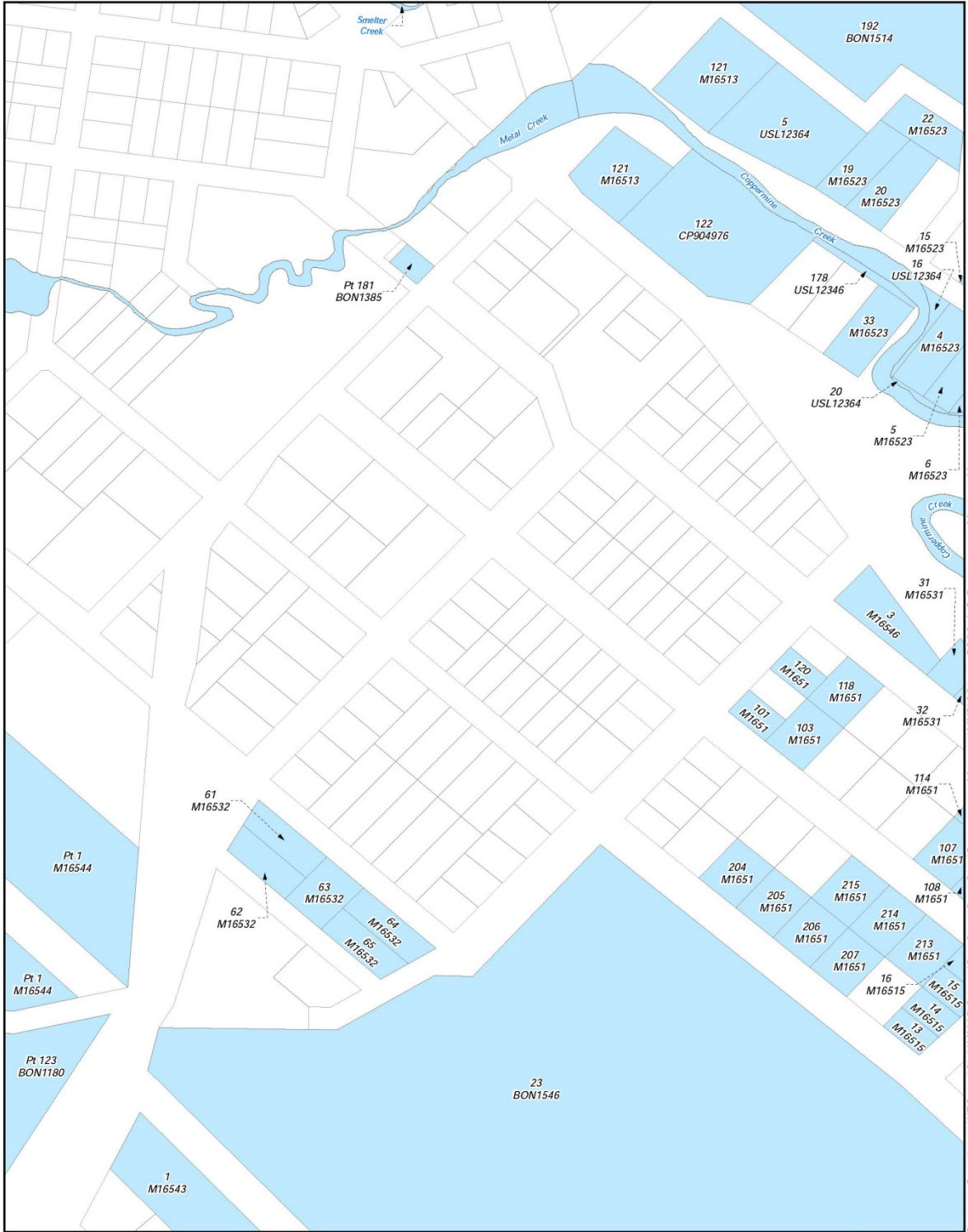


**SHEET KEY**



Document Path: \\atlilip\NTClaims\CLAIMMAP\Q001\_29\Port Curtis Coral Coast\Detetermination\_Map\_2017\WXD\Q001\_29\_PCCC\_ASP\_Determination\_Mapbook\_V2.mxd

NATIVE TITLE DETERMINATION	
<b>LEGEND</b> 	<p style="text-align: center;"><b>QUD6026/2001 Bailai, Gurang, Gooreng Gooreng, Taribelang Bunda Claim (QC2001/029) Sheet 193 of 219</b></p> <p style="font-size: small;">             Compilation: Land Tenure Information obtained from the Digital Cadastral Data Base (July 2015), Department of Natural Resources &amp; Mines, Brisbane.              The Land Registry in the Department of Natural Resources &amp; Mines should be consulted for verification of tenures.           </p> <p style="font-size: x-small;">             Feature names shown on this map have been obtained from available information. It is possible that errors and omissions may exist. While every care is taken to ensure the accuracy of this data, the Department of Natural Resources &amp; Mines, and/or contributors to this publication, makes no representations or warranties about its accuracy, reliability, completeness or suitability for any particular purpose and disclaims all responsibility and all liability (including, without limitation, liability in negligence) for all injuries, expenses, losses, damages (including indirect or consequential damage) and costs which might be incurred as a result of the data being inaccurate or incomplete in any way or for any reason.           </p> <p style="font-size: x-small;">             Copyright protects this publication. Except for purposes permitted by the Copyright Act 1968, reproduction by any means (photocopying, electronic, mechanical, recording or otherwise) is prohibited without the prior written permission of the Department of Natural Resources &amp; Mines.           </p> <p style="font-size: x-small;">             All enquiries: The Manager, Client Mapping Services, Department of Natural Resources and Mines, GPO Box 2454, Brisbane, QLD 4001.           </p> <p style="font-size: x-small;">             Produced by the Department of Natural Resources and Mines. © The State Of Queensland (Department of Natural Resources and Mines) August 2017.           </p>
	 <b>1:10,000</b>  <small>Map Projection: GCS GDA 1994</small>
	 <b>SHEET KEY</b>



Document Path: \\atblp\NTClaims\CLAIMMAP\Q001\_29\Port Curtis Coral Coast\Determination\_Map\_2017\TMXD\Q001\_29\_PCCC\_ASP\_Determination\_Mapbook\_V2.mxd

NATIVE TITLE DETERMINATION	
<b>LEGEND</b>	<p style="text-align: center;"><b>QUD6026/2001 Bailal, Gurang, Gooreng Gooreng, Taribelang Bunda Claim (QC2001/029) Sheet 194 of 219</b></p> <p><small>Compilation: Land Tenure Information obtained from the Digital Cadastral Data Base (July 2014), Department of Natural Resources &amp; Mines, Brisbane. The Land Registry in the Department of Natural Resources &amp; Mines should be consulted for verification of tenures.</small></p> <p><small>Feature names shown on this map have been obtained from available information. It is possible that errors and omissions may exist. While every care is taken to ensure the accuracy of this data, the Department of Natural Resources &amp; Mines, and/or contributors to this publication, makes no representations or warranties about its accuracy, reliability, completeness or suitability for any particular purpose and disclaims all responsibility and all liability (including without limitation, liability in negligence) for all injuries, expenses, losses, damages (including indirect or consequential damage) and costs which might be incurred as a result of the data being inaccurate or incomplete in any way or for any reason.</small></p> <p><small>Copyright protects this publication. Except for purposes permitted by the Copyright Act 1968, reproduction by any means (photocopying, electronic, mechanical, recording or otherwise) is prohibited without the prior written permission of the Department of Natural Resources &amp; Mines.</small></p> <p><small>All enquiries: The Manager, Client Mapping Services, Department of Natural Resources and Mines, GPO Box 2454, Brisbane, QLD 4001.</small></p> <p style="text-align: center;"><small>Produced by the Department of Natural Resources and Mines. © The State Of Queensland (Department of Natural Resources and Mines) August 2017.</small></p>
<ul style="list-style-type: none"> <li><span style="display: inline-block; width: 15px; height: 10px; background-color: lightblue; border: 1px solid black; margin-right: 5px;"></span> Non-exclusive areas</li> <li><span style="display: inline-block; width: 15px; height: 10px; border: 2px solid purple; margin-right: 5px;"></span> External boundary</li> <li><span style="display: inline-block; width: 15px; height: 10px; border: 1px solid black; margin-right: 5px;"></span> DCDB</li> <li><span style="display: inline-block; width: 15px; height: 10px; border: 2px solid orange; margin-right: 5px;"></span> Local Government Area boundaries</li> </ul>	<div style="display: flex; align-items: center;"> <div style="text-align: center;">   <b>N</b> </div> <div style="margin-left: 20px;">   <b>Queensland Government</b> </div> </div> <p style="text-align: center; margin-top: 10px;"><b>1:3,000</b></p> <div style="display: flex; align-items: center;"> <div style="flex: 1;"> </div> <div style="margin-left: 10px;"> </div> </div> <p style="text-align: right; font-size: small;">Map Projection: GCS_GDA_1994</p> <p style="text-align: right; font-weight: bold; font-size: small;">SHEET KEY</p>



Document Path: \\atlip\NTClaims\CLAIMMAP\Q001\_29\Port Curtis Coral Coast\Determination\_Map\_2017\WXD\Q001\_29\_PCCC\_ASP\_Determination\_Mapbook\_V2.mxd

**NATIVE TITLE DETERMINATION**

**QUD6026/2001 Bailai, Gurang, Gooreng Gooreng, Taribelang Bunda Claim (QC2001/029) Sheet 195 of 219**

**LEGEND**

- Non-exclusive areas
- External boundary
- DCDB
- Local Government Area boundaries


Compilation: Land Tenure Information obtained from the Digital Cadastral Data Base (July 2014), Department of Natural Resources & Mines, Brisbane. The Land Registry in the Department of Natural Resources & Mines should be consulted for verification of tenures.

Feature names shown on this map have been obtained from available information. It is possible that errors and omissions may exist. While every care is taken to ensure the accuracy of this data, the Department of Natural Resources & Mines, and/or contributors to this publication, make no representations or warranties about the accuracy, reliability, completeness or suitability for any particular purpose and disclaims all responsibility and all liability (including without limitation, liability in negligence) for all injuries, expenses, losses, damages (including indirect or consequential damage) and costs which might be incurred as a result of the data being inaccurate or incomplete in any way or for any reason.

Copyright protects this publication. Except for purposes permitted by the Copyright Act 1968, reproduction by any means (photocopying, electronic, mechanical, recording or otherwise) is prohibited without the prior written permission of the Department of Natural Resources & Mines.

All enquiries: The Manager, Client Mapping Services, Department of Natural Resources and Mines, GPO Box 2454, Brisbane, QLD 4001.

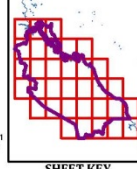
Produced by the Department of Natural Resources and Mines. © The State Of Queensland (Department of Natural Resources and Mines) August 2017.



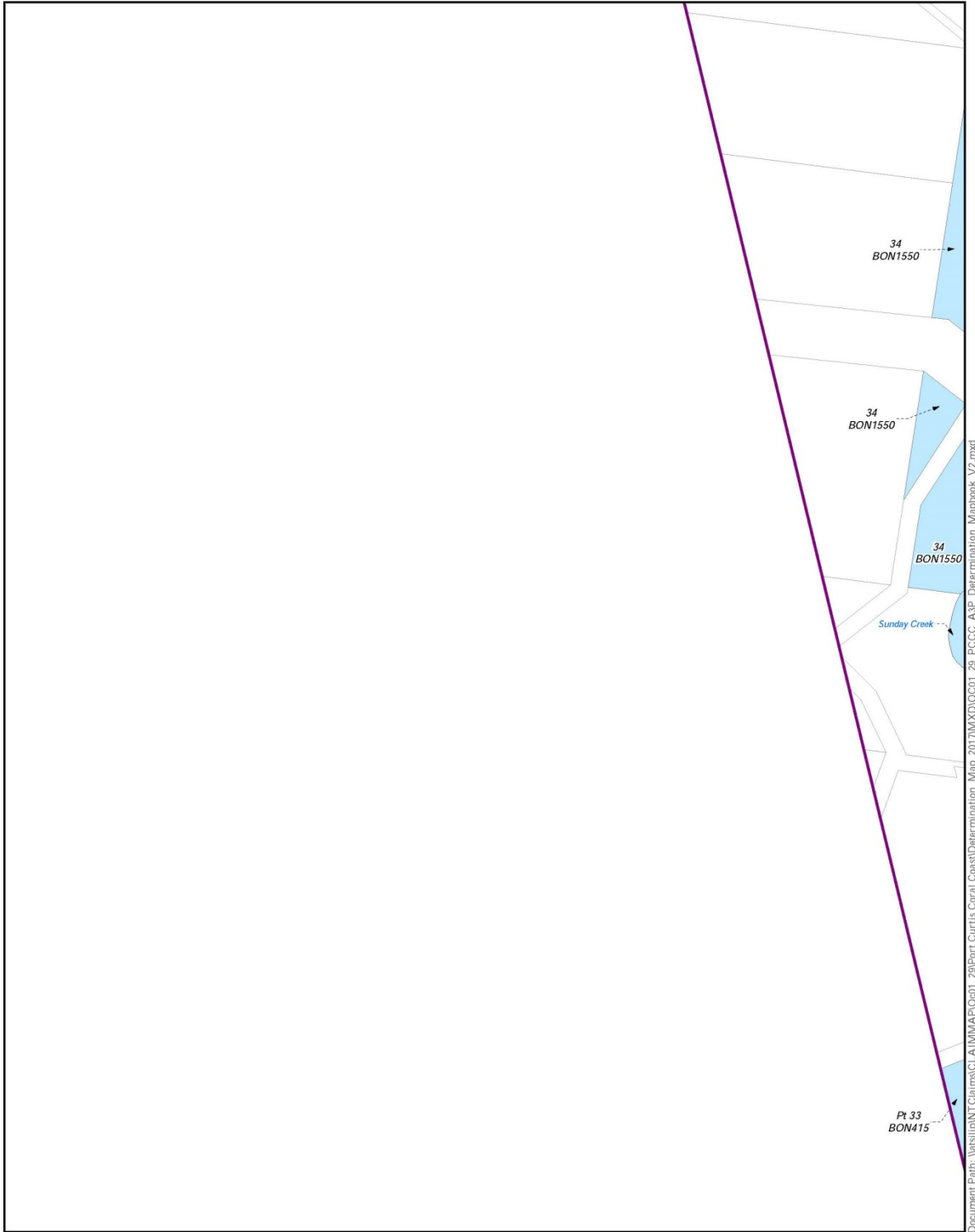
**1:3,000**

0 0.025 0.05 0.075 0.1  
Kilometres

Map Projection: GCS GDA 1994



**SHEET KEY**



Document Path: \\atb\p\NT\Claims\C\LA\IMM\AP\Q001\_29\Port Curtis Coral Coast\Determinations\_Mapbook\_V2.mxd

<b>NATIVE TITLE DETERMINATION</b>		<b>QUD6026/2001 Bailai, Gurang, Gooreng Gooreng, Taribelang Bunda Claim (QC2001/029) Sheet 196 of 219</b>	
<b>LEGEND</b> 	<p>Compilation: Land Tenure Information obtained from the Digital Cadastral Data Base (July 2014), Department of Natural Resources &amp; Mines, Brisbane. The Land Registry in the Department of Natural Resources &amp; Mines should be consulted for verification of tenures.</p> <p>Feature names shown on this map have been obtained from available information. It is possible that errors and omissions may exist. While every care is taken to ensure the accuracy of this data, the Department of Natural Resources &amp; Mines, and/or contributors to this publication, makes no representations or warranties about the accuracy, reliability, completeness or suitability for any particular purpose and disclaims all responsibility and all liability (including without limitation, liability in negligence) for all injuries, expenses, losses, damages (including indirect or consequential damages) and costs which might be incurred as a result of the data being inaccurate or incomplete in any way or for any reason.</p> <p>Copyright protects this publication. Except for purposes permitted by the Copyright Act 1968, reproduction by any means (photocopying, electronic, mechanical, recording or otherwise) is prohibited without the prior written permission of the Department of Natural Resources &amp; Mines.</p> <p>All enquiries: The Manager, Client Mapping Services, Department of Natural Resources and Mines, GPO Box 2454, Brisbane, QLD 4001.</p> <p style="text-align: center; font-size: x-small;">Produced by the Department of Natural Resources and Mines. © The State Of Queensland (Department of Natural Resources and Mines) August 2017.</p>	 <b>1:12,500</b>  <small>Map Projection: GCS GDA 1994</small>	 <b>SHEET KEY</b>